182 H4

Scale to the Figures 1.3.5.6.9.
5 10 20 30 60 90 Toises

Scale to the Figures 2.4.7.
5 10 20 30 60 90 Toises

PLANS of the several Parts of FORTIFICATION

adapted to the Use of the following Work.

PLATE I.

Scale to Figure 8.
5 10 20 30 60 90 Toises

Scale to the Figures 10.11.12.
5 10 20 30 60 90 Toises

1

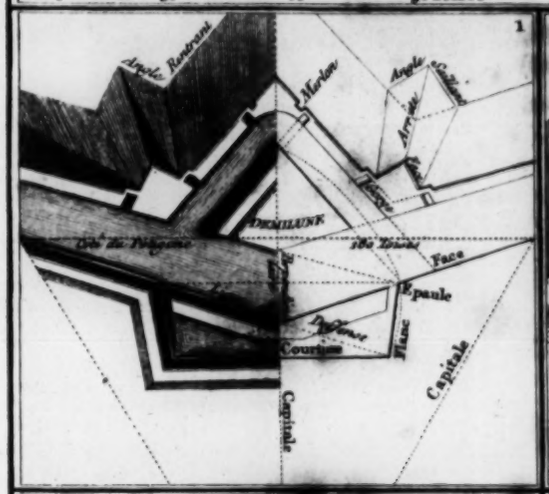

2



3

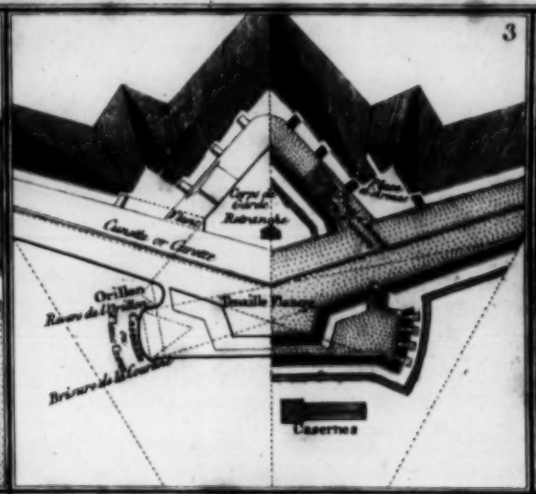

4



5



6



7



8



9

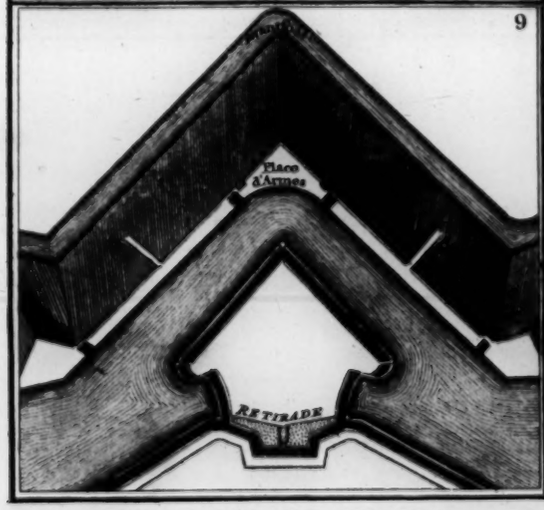

10



11



12

T. Sydenham sculp.

Scale to the Figures 1.2.3.5. 5 15 30 60 90 Toises
Scale to Figure 4. 5 40 80 120 Toises
Scale to Figure 6. 5 30 60 90 120 Toises
Scale to the Figures 7.8. 5 10 40 80 120 Toises
Scale to the Figures 9.10. 5 30 60 90 Toises
Scale to Figure 11. 5 30 60 Toises
Scale to Figure 12. 5 30 60 90 Toises
Scale to Figure 13. 5 30 60 90 Toises
Scale to Figure 14. 5 30 60 Toises

PLANS of the several Parts of FORTIFICATION
adapted to the Use of the following Work. PLATE II.

1

2

3

OUVRAGE A COURONNE

4

DOUBLE COURONNE

5

Redoute a Corne

6

Redoute

Retranchement

7

Redoute Simple

8.

Demi Redoute.

Ligne soutenue de Demi Redoutes.

9.

Redents ou Zic-zacs. Redents Flanqués.

10.

11

METHODE DE DE VILLE

Cote interieur

12

Bastion a Orillons de de Ville

13

METHODE DE PAGAN

Petite Demi-lune

Grandes

Grande Demi-lune

Contrescarpes

Fossé

Chemin couvert

Petit Bastion

Flanc

Face

BASTION PARFAIT de Pagan

T. Jefferys sculp.

A CHART of the Coaſt, *and* Rivers of FRANCE.

ENGLAND
BRISTOL CHANNEL
BRITISH CHANNEL
GERMAN SEA
NETHERLANDS
GERMANY
GULF OF GASCONY
BAY OF BISCAY
SPAIN
ITALY
SWITZERLAND
GULF OF LYON
GULF OF GENOA
MEDITERRANEAN SEA
Pyrenees Mts
Alps Mountains
Apennine Mts

St Davids · Carmarthen · Gloucester · Colchester · LONDON · Bristol · Cardiff · Rochester · Winchester · Chichester · Rye · Dover · Exeter · Launceston · Plymouth · Torbay · Portsmouth · Scilly Is · Lands End · the Lizard · the Wolf · Guernsey · Jersey · Alderney · Cherbourg · Le Havre · Caen · Dieppe · Fecamp · Rouen · Seine R. · Honfleur · Pont de l'Arche · Calais · Gravelines · Dunkirk · Ostend · Ghent · Antwerp · Bruges · Brussels · Liege · Cologne · Coblentz · Treves · St Omer · Lille · Valenciennes · Arras · Mons · Namur · Meuse R. · Sambre R. · Cambray · Quesnoy · Landrecies · Rocroy · Bouillon · Sedan · Amiens · Peronne · St Quentin · Guise · Noyon · Laon · Aire R. · Soissons · Reims · Thionville · Verdun · Metz · Nancy · Toul · Strasburg · Basle · Schaffhausen · Constance · Lausanne · Geneva · Berne · Soleure · Zurich · Dijon · Auxerre · Sens · Troyes · Paris · Versailles · Provins · Vezelay · Chalons · Bar · Seine R. · Marne R. · Loire R. · Orleans · Blois · Tours · Chartres · Alencon · le Mans · Nantes · Rennes · Brest · Quimper · Port Louis · Belisle · Morlaix · St Malo · Cape Finisterre · Bayonne · Bilboa · St Sebastian · Poitiers · Rochelle · Rochefort · Limoges · Bourges · Moulins · Nevers · Auxerre · Montbard · Dijon · Besancon · Geneva · Lyons · Vienne · Grenoble · Valence · Avignon · Orange · Nismes · Arles · Aix · Marseille · Toulon · Frejus · Antibes · Genoa · Corsica · Bastia · Calvi · Bonifacio · Sardinia · Minorca · Majorca · Iviza · Formentera · Gibraltan · Algiers · Oran · Tripoli · Tunis · Malta · Sicily · Messina · Naples · Rome · Civita Vecchia · Leghorn · Pisa · Florence · Bologna · Ferrara · Venice · Padua · Verona · Mantua · Milan · Turin · Coni · Nice · Ratisbon · Munich · Augsburg · Ulm · Inspruck · Trent · Brixen · Vienna · Prague · Dresden · Leipsic · Hamburg · Lubeck · Bremen · Embden · Groningen · Amsterdam · Utrecht · Rotterdam · Middleburg · Flushing · Ostend · Dunkirk · Calais · Boulogne · Dieppe · Fecamp · Caen · Cherbourg · Guernsey · Jersey · Alderney · Scilly Is · Lands End · the Lizard · the Wolf · Plymouth · Torbay · Exeter · Launceston · Bristol · Cardiff · Carmarthen · St Davids · Gloucester · Colchester · London · Rochester · Winchester · Chichester · Rye · Dover · Portsmouth · Basingstoke · Reading · Oxford · Coventry · Birmingham · Worcester · Hereford · Shrewsbury · Chester · Liverpool · Manchester · Leeds · York · Hull · Lincoln · Boston · Norwich · Yarmouth · Ipswich · Harwich · Maldon · Chelmsford · Canterbury · Deal · Margate · Sandwich · Romney · Hastings · Brighton · Arundel · Portsmouth · Isle of Wight · Yarmouth · Cowes · Newport · Southampton · Salisbury · Bath · Wells · Bristol · Gloucester · Worcester · Hereford · Shrewsbury · Chester · Liverpool · Manchester · Leeds · York · Hull · Lincoln · Boston · Norwich · Yarmouth · Ipswich · Harwich · Maldon · Chelmsford · Canterbury · Deal · Margate · Sandwich · Romney · Hastings · Brighton · Arundel · Portsmouth · Isle of Wight · Yarmouth · Cowes · Newport · Southampton · Salisbury · Bath · Wells · Bristol

Longitude West from London

Longitude East from London

British and French Leagues Twenty to a Degree.

T. Jefferys sculp

Plate II.

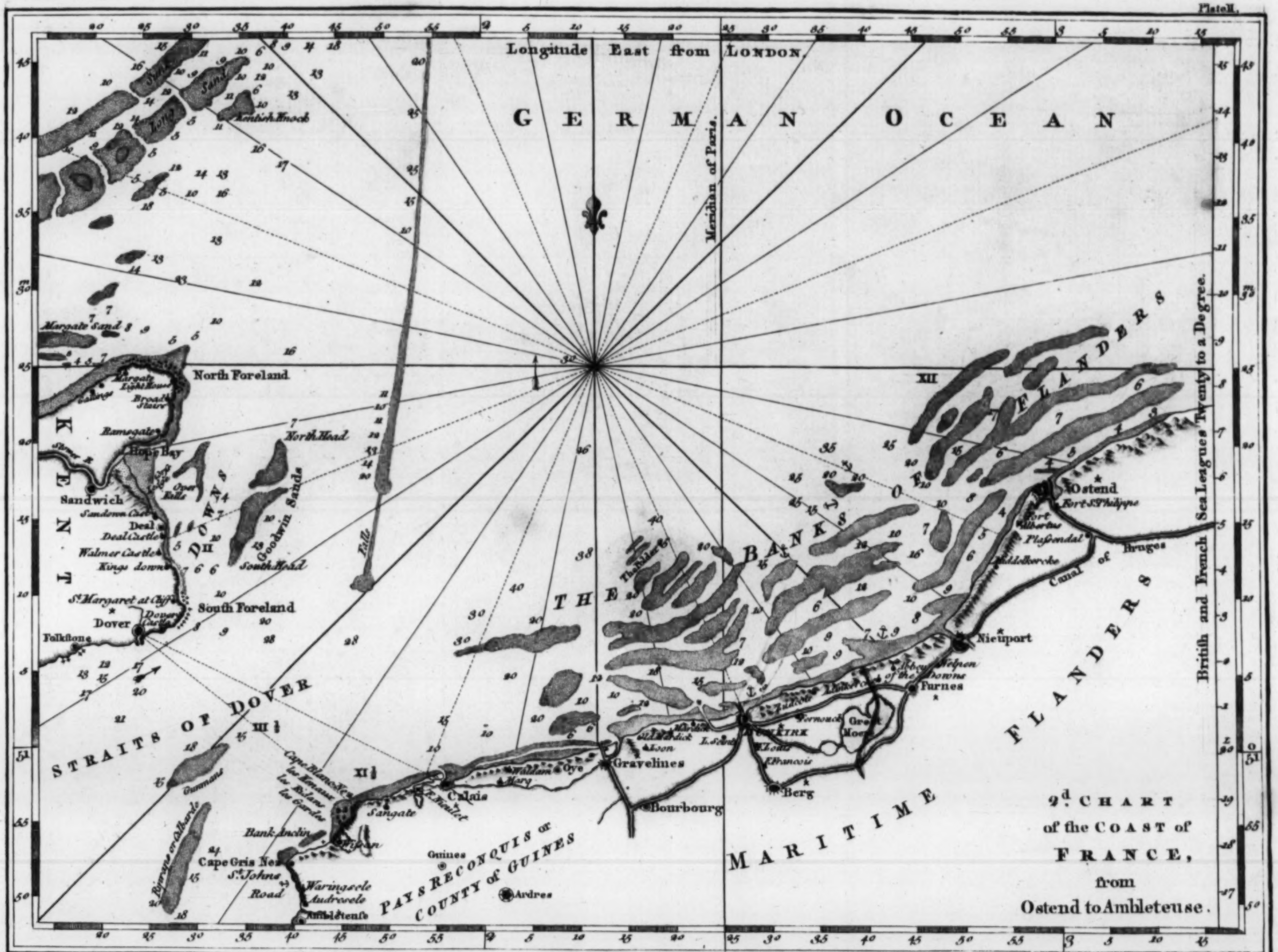

T. Jefferys sculp.

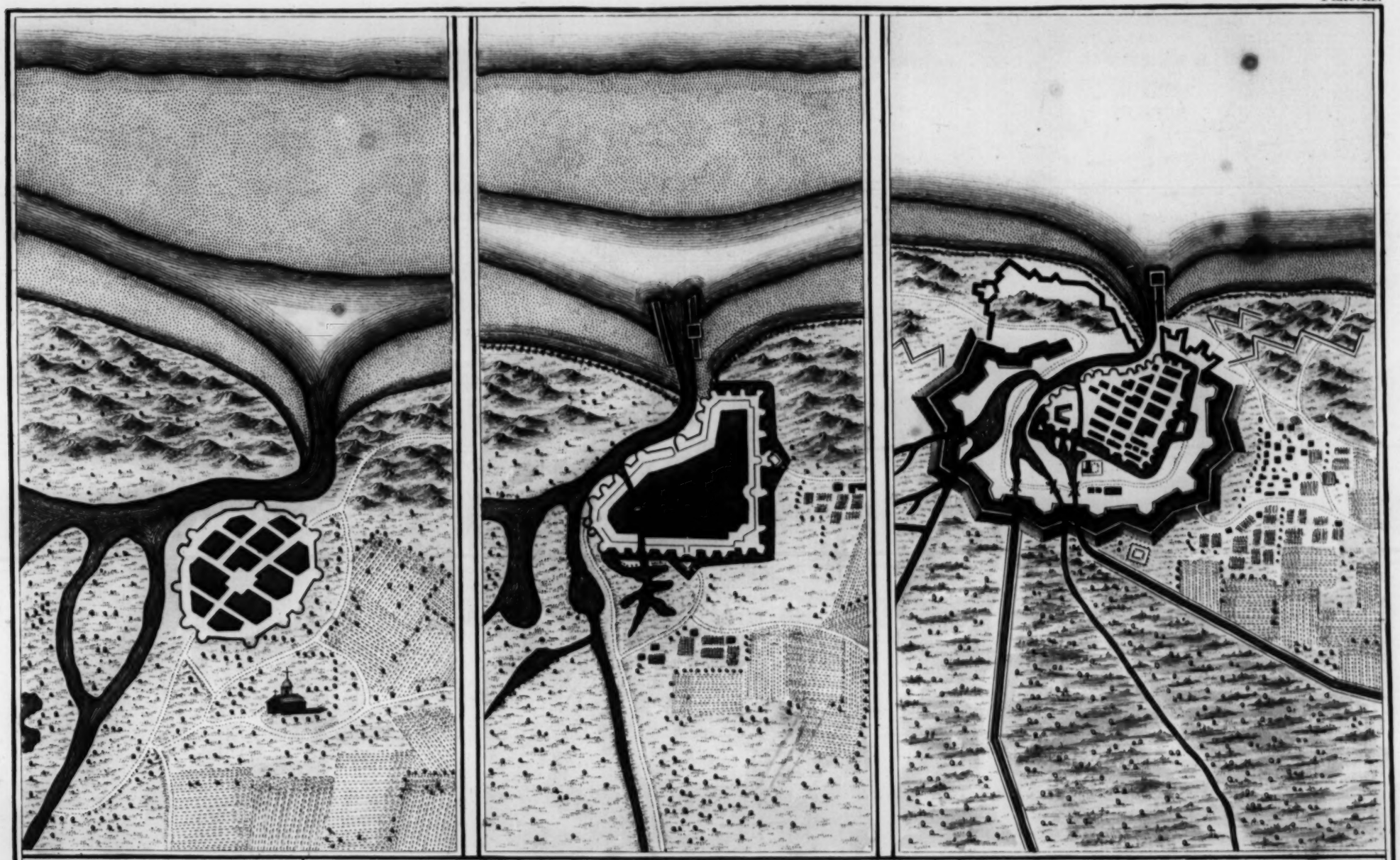

A Plan of Dunkirk *as first walled round in 960, by Baldwin 3. Earl of Flanders.*

A Plan of Dunkirk *as it was first Fortified in 1400, by Rob.t de Marle.*

A Plan of Dunkirk *as it was Fortified when taken by Marshal Turenne June 28. 1658.*

T. Jefferys Sculp.

Canal of Ber
74
Canal of the Moer

A Plan of DUNKIRK, as it was Fortified by MARSHAL de VAUBAN, before the Demolition.

British Fathoms 50 100 150 200

Esplanade of the Citadel

Arsenal for the Naval Stores

Lower Town

Canal

Canal of Bergues

Canal of the Moer

Canal of Furnes

Little St Stindam

Great Stindam

Esplanade of Nieuport.

Risban

The Port of Good Hope

The Retreat Battery

Jetty

Channel

Jetty

THE STRAND

Fort Gaillart

Canal of Bourbourg

Fort Louis

Fort Blanc

A Plan of the Intrenched Camp made to defend DUNKIRK in 1706.

T. Jefferys Sculp

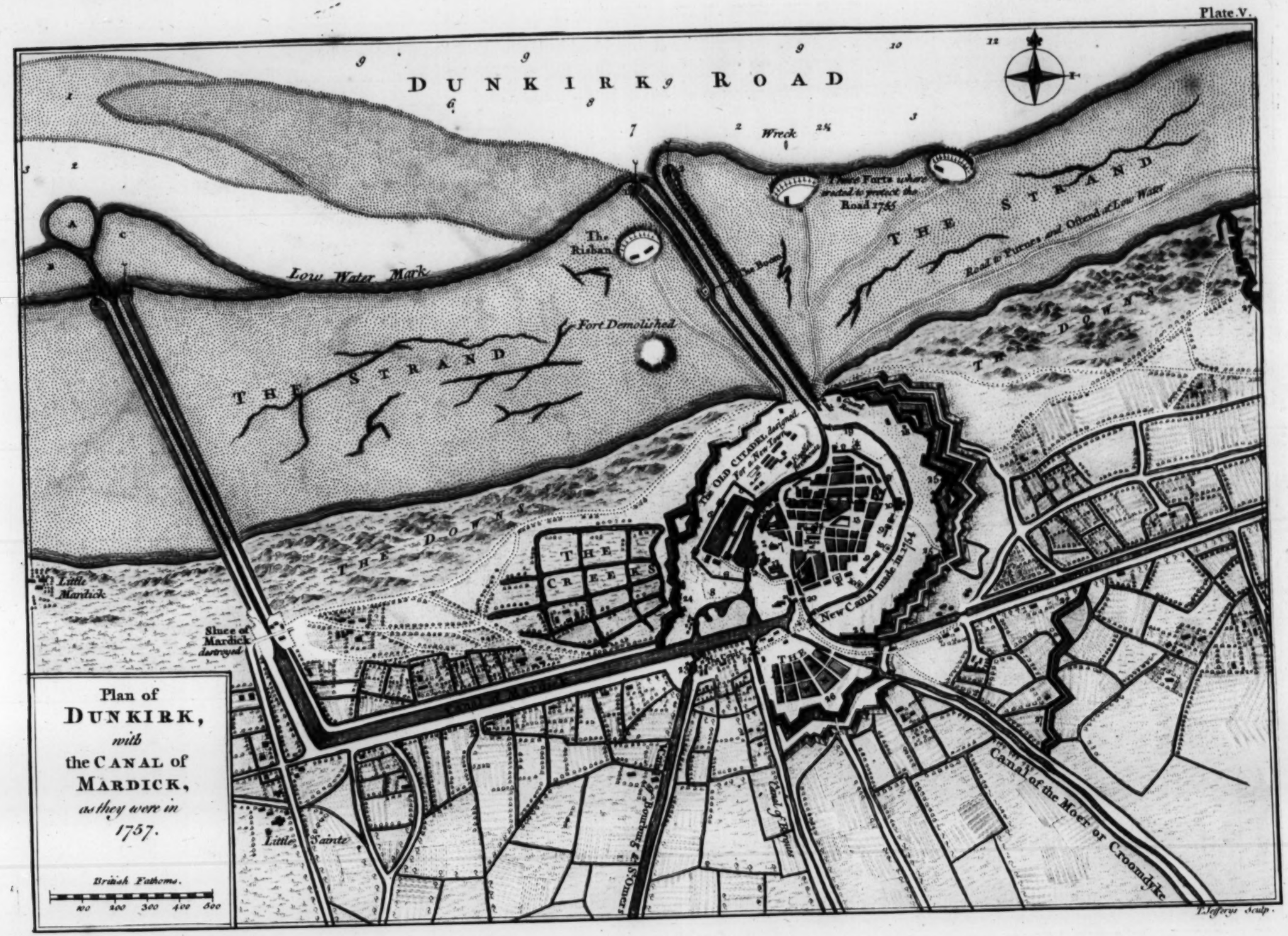
DUNKIRK ROAD
Wreck
Three Forts where erected to protect the Road 1765
THE STRAND
Low Water Mark
The Risban
Fort Demolished
THE STRAND
Reef of Furnes and Offend at Low Water
THE DOWNS
THE DOWNS
THE CREEKS
THE OLD CITADEL, destroyed for a New Town
New Canal made in 1764
THE
Little Mardick
Sluce of Mardick destroyed
Little Sainte
Canal of Bergues
Canal of the Moer or Croondyke
Plan of
DUNKIRK,
with
the CANAL of
MARDICK,
as they were in
1757.
British Fathoms.
100 200 300 400 600
T. Jefferys Sculp.

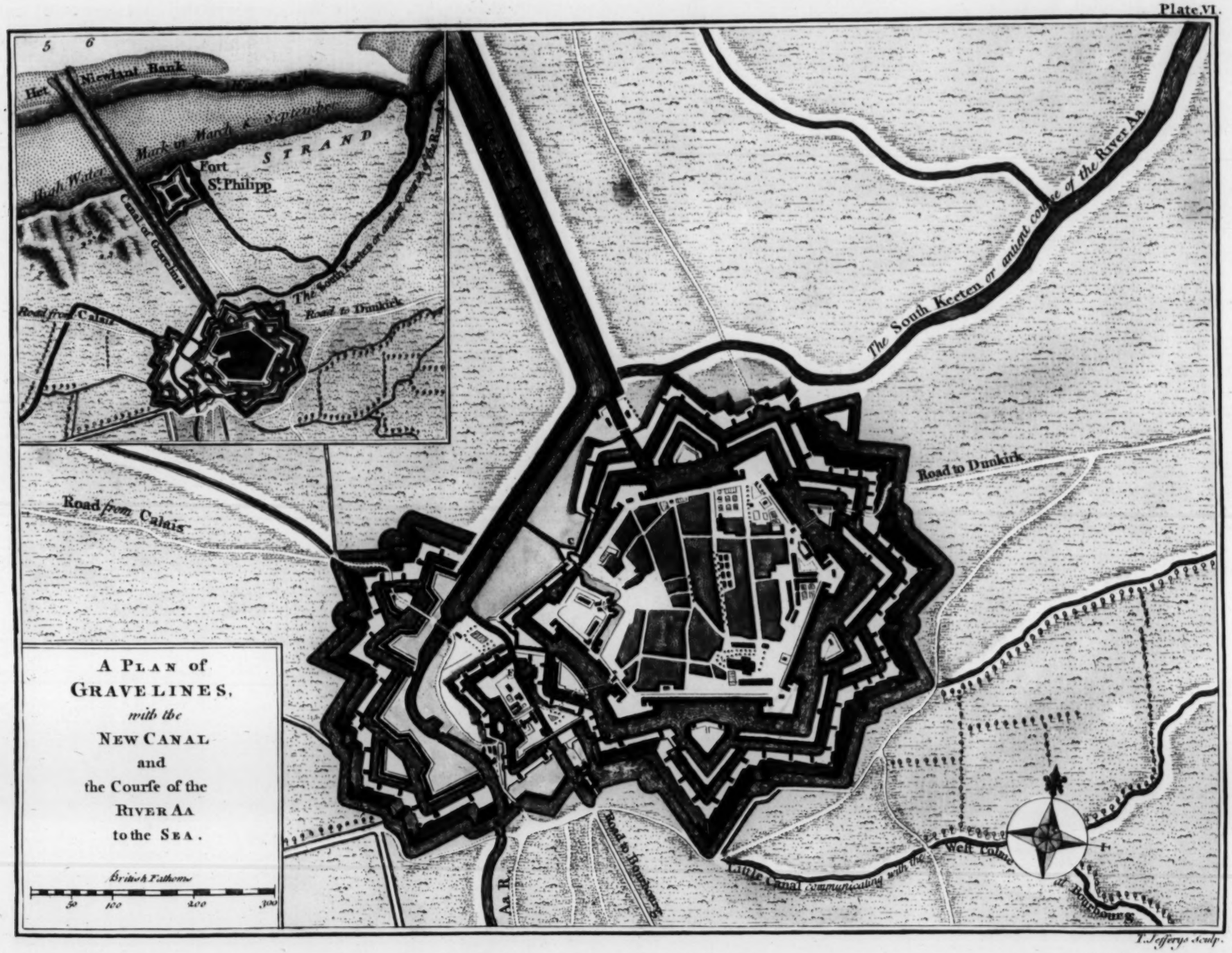

A PLAN of
GRAVELINES,
with the
NEW CANAL
and
the Course of the
RIVER AA
to the SEA.

British Fathoms
50 100 200 300

T. Jefferys Sculp.

PLAN of CALAIS with the Sluices proposed, for Deepening the Harbour & Channel between the Jetties.

CITADEL

Place of Armis

Rifban

The Red F

STRAITS of DOVER

Canal of St Omer

Road to Gravelines

British Fathoms.

0 20 40

STRAITS or DOVER

PLAN of the Fortifications and Harbour of CALAIS with FORT NIEULET

called by the French PAS de CALAIS.

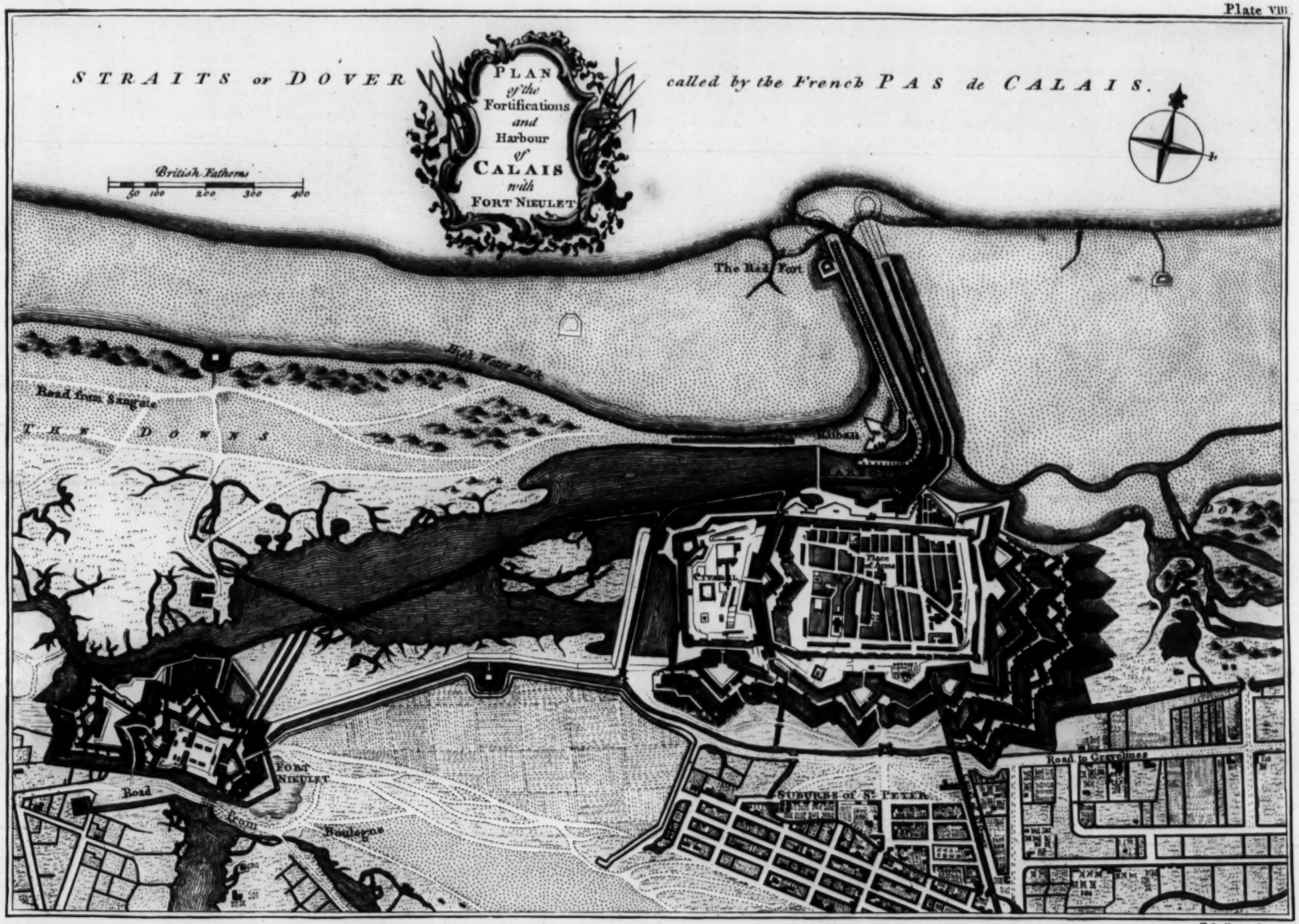

I. Jeffreys Sculp.

3d CHART of the COAST of FRANCE, including the BRITISH CHANNEL.

SOUTH WALES
ENGLAND
BRISTOL CHANNEL
DEVON SHIRE
CORNWALL
SOMERSETSHIRE
DORSETSHIRE
HAMPSHIRE
SUSSEX
KENT
GERMAN OCEAN
FLANDERS
PICARDY
NORMANDY
BRITANNY
THE CHOPS
Mouth of the River Thames
From 30 to 39 Fathoms
From 40 to 49 Fathoms
From 50 to 59 Fathoms
From 60 to 69 Fathoms
From 70 to 79 Fathoms
Straits of Dover 29 Fathoms
Longitude West from London
Longitude East from London
British & French Leagues Twenty to a Degree.

Section of the CHANNEL and Part of the GERMAN OCEAN from the Isles of Scilly to Orford Nefs.

Scale of Leagues

J. Jefferys sculp.

4th CHART of the COAST of FRANCE, from Calais to Fécamp.

SUSSEX KENT DOVER STRAITS OF

THE BRITISH CHANNEL

NORMANDY PICARDY

Deal · Walmer Castle · Kings Down · South Head · St Margaret at Cliff · Dover · Dover Castle · South Foreland · Folkstone · Hyth · Sandgate Castle · Hyth Haven · Dun Church · Hyllop Gut · Marshland Gut · N. Rumney · Plaudon Ky · E. Guilford · Hunt Hoyle · Winchelsea · Winchelsea Cliff · Rocks Harbour · Light House · Dunge Ness · Fairlight · Hook Pt · Lenne Rocks · Goldbury Pt · Rolse Bourne · Rocks of Nore · Hastings · Hastings Hill · Pier Rocks · Pevensey · Sluce Haven · Pevensey Haven · Rakin · Langney Pt · Beachy Head · Cape Blanc Nez · les Riennaux · les Ridens · les Gardes · Bank Anclin · Sangate · Calais · Cape Gris Nez · St Johns Road · Waringsele · Andresele · Ambleteuse · Wimile · Boulogne · du Renard · Liane R. · St Stephen · BOULONOIS · Basse de Bank · Haidhom Windmill · Etaples · St Josse · Canch R. · Montreuil · Berk Haven · Berk Sur Mer · Verton · Ft Groffier · Ft Stutie · Antie R. · PONTHIEU · Colline · Villiers Sur Autie · Maye R. · Rue · St Firmin or St Fremin · le Crotoy · Mignau · St Vallery · la Perte · Cayeu · Port · Petit Port · Vimeu · Oriual · Bourg d'Ault · Mere · Tréport · la Chaussée d'Eu · la Ville d'Eu · Bresle R. · Criel · Equeville · PAYS de BRAY · Dieppe · Tilly Rocks · Val Duquois · Val de Belleville · Val des Comtes · Pourville · Le Pollet · Road St Valery · St Valery · Manneville · St Aubin · Vastimesnil · St Margaret · St Reville Windmill · Pourville · Ingouville · Sotteville · St Marton aux Bureaux · Villemarville · Sotetot · Fécamp · Longitude East from LONDON · British and French Sea Leagues Twenty to a Degree.

British Fathoms
Pont d'Ordre
les Chantelleries
THE CASTLE
Place
les Carreaux
Basse Ville Gate
Brequet
le Chatillon
les Brebiettes
Capelure
le Madelon
PLAN
of the
TOWN and HARBOUR
of
BOULOGNE.

PLAN of the CITY and Fortifications OF ABBEVILLE.

British Fathoms.

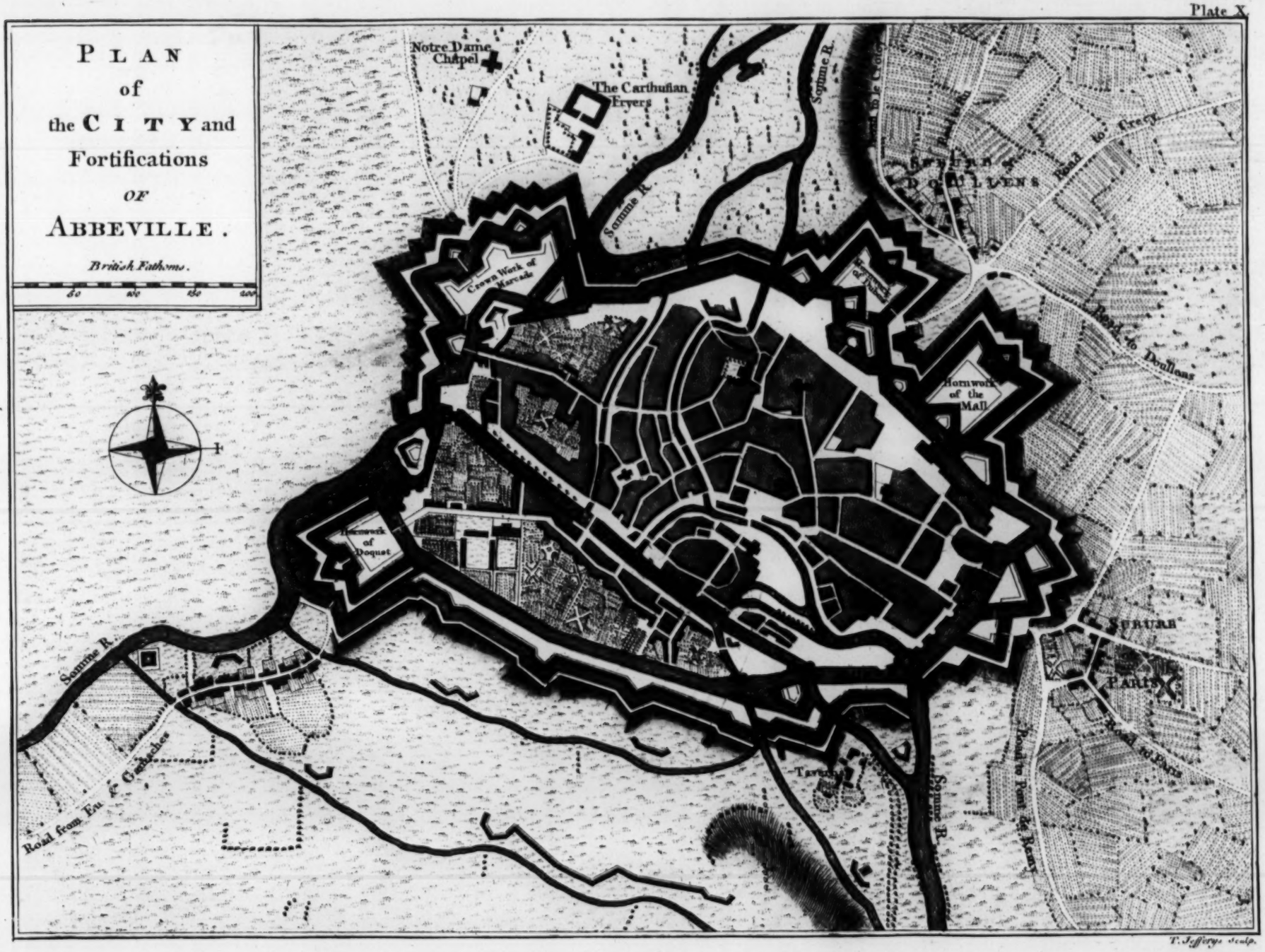

T. Jeffreys Sculp.

MAP of SOMME RIVER, from AMIENS to the SEA.

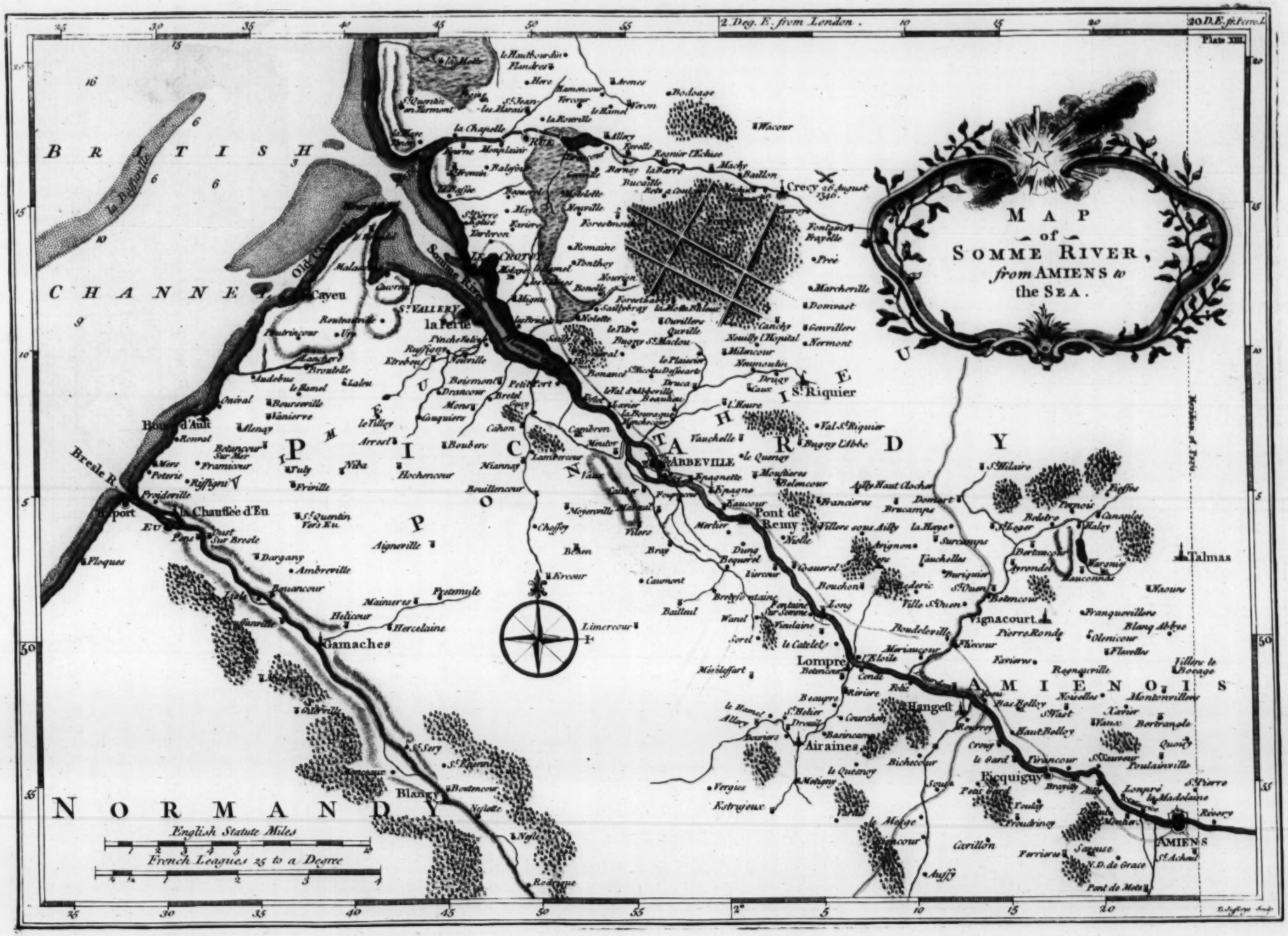

THE ENGLISH CHANNEL

Oyster Beds

High Water Mark

Fish Market

Hall Gate

The Market

The Quay

RIVER d'ARQUES

Capuchins Tyers

Road from the Ruins of the Protestant Church

Road from Paris

PLAN of
DIEPPE
with the
New Fortifications
and
Projected Works

British Fathoms

25 50 100 150

D. Jeffery Sculp.



THE BRITISH CHANNEL

XI

XII

IX

Meridian of London.

Race and Cape Barfleur

Fécamp

Carentan

Bayeux

CAEN

COTENTIN

BESSIN

PAYS d' AUGE

PAYS de CAUX

LIEUVIN

NORMANDY

CAMPAGNE de CAEN

Seine R.

Honfleur

Harfleur

Great Road

British and French Sea Leagues Twenty to a Degree.

West Longitude of London. East

5th CHART of the COAST of FRANCE, from Fécamp to Cape Barfleur.

PLAN of the
TOWN and FORTIFICATIONS
of
HAVRE DE GRACE.
Explanation.
A St Andrews
B St Adresse
C The Mayfick
D The Capuchin Fryars
Bastion
E Notre Dame Church
F St Francis's Church
G The Vrsulines Nunnery
H Great Tower with a Platform and 2 Powder Magazines Bomb Proof.
British Fathoms.
0 50 100 150
Suburbs of Ingouville
St Roch's Chapel
Battery
THE CREEK
LITTLE MARSH
GREAT MARSH
Ingouville Gate
Arsenal
Harbour
Canal
Rope Yard
Battery
Direction of the Tides
Dauphin Gate
RIVER SEINE
T. Jefferys sculp.

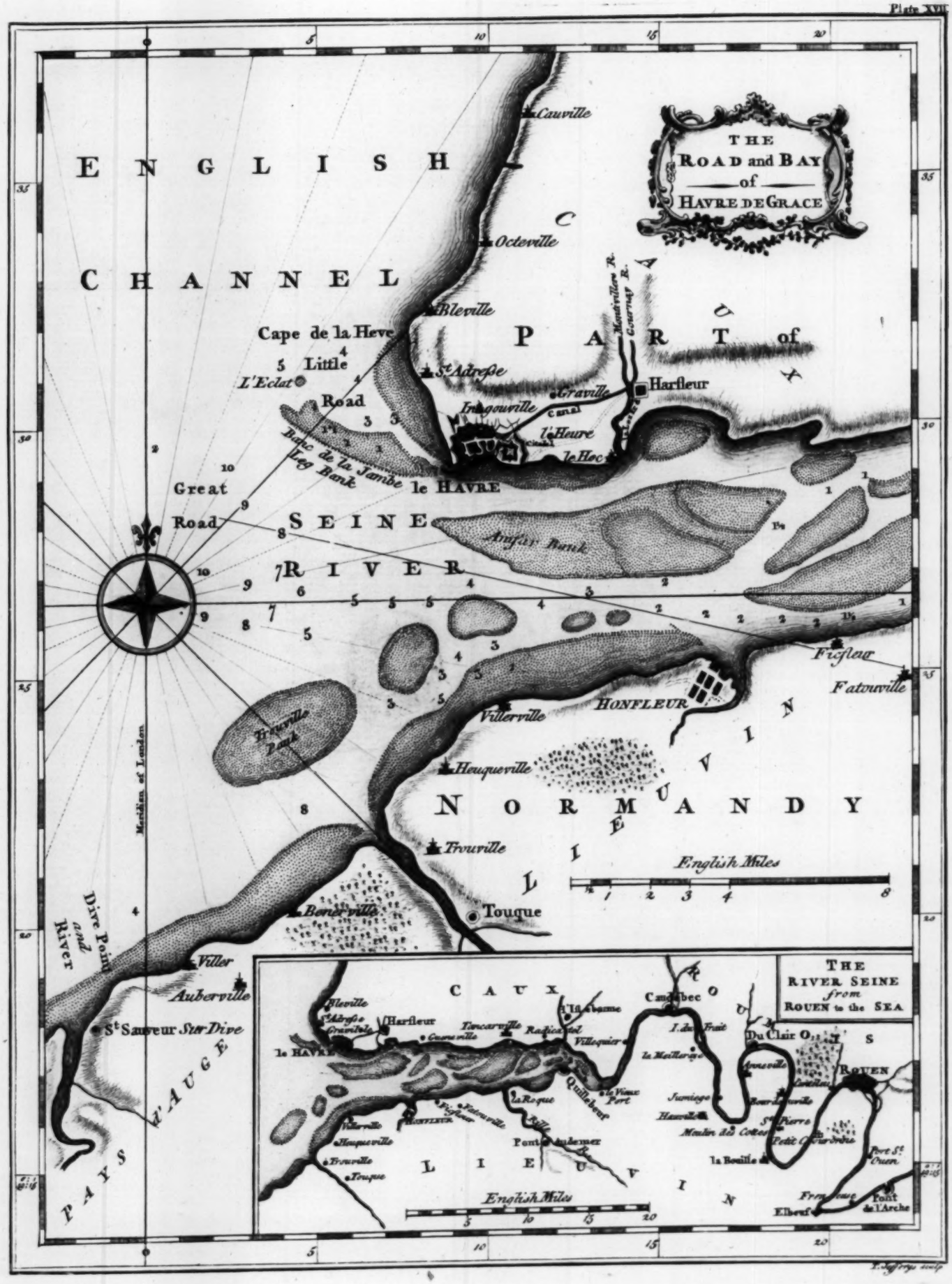
THE
ROAD and BAY
of
HAVRE DE GRACE
ENGLISH
CHANNEL
Cauville
Octeville
Bleville
Cape de la Heve
Little
L'Eclat
Road
Ste Adresse
Graville
Harfleur
Montivillers R.
Gournay R.
PART of
CAUX
Canal
l'Heure
le Hoc
Bank de la Jambe
Leg Bank
le HAVRE
Great
Road
SEINE
RIVER
Amfleet Bank
Fiefleur
Fatouville
HONFLEUR
Villerville
Heuqueville
NORMANDY
LIEUVIN
Trouville
Pont
Meridian of London
English Miles
Touque
Benerville
Dive Point and River
Viller
Auberville
St Sauveur Sur Dive
PAYS D'AUGE
THE
RIVER SEINE
from
ROUEN to the SEA
Fleville
Ste Adresse
Tancarville
Radicatel
Villequier
Caudebec
I. du Fruit
Du Clair
ROUEN
la Roque
Quillebeuf
le Vieux Port
Jumieges
Hauville
Moulin des Cotes
Petit Couronne
la Bouille
Port St Ouen
Pont Audemer
Elbeuf
Pont de l'Arche

PLAN of the CITY of ROUEN the Capital of NORMANDY

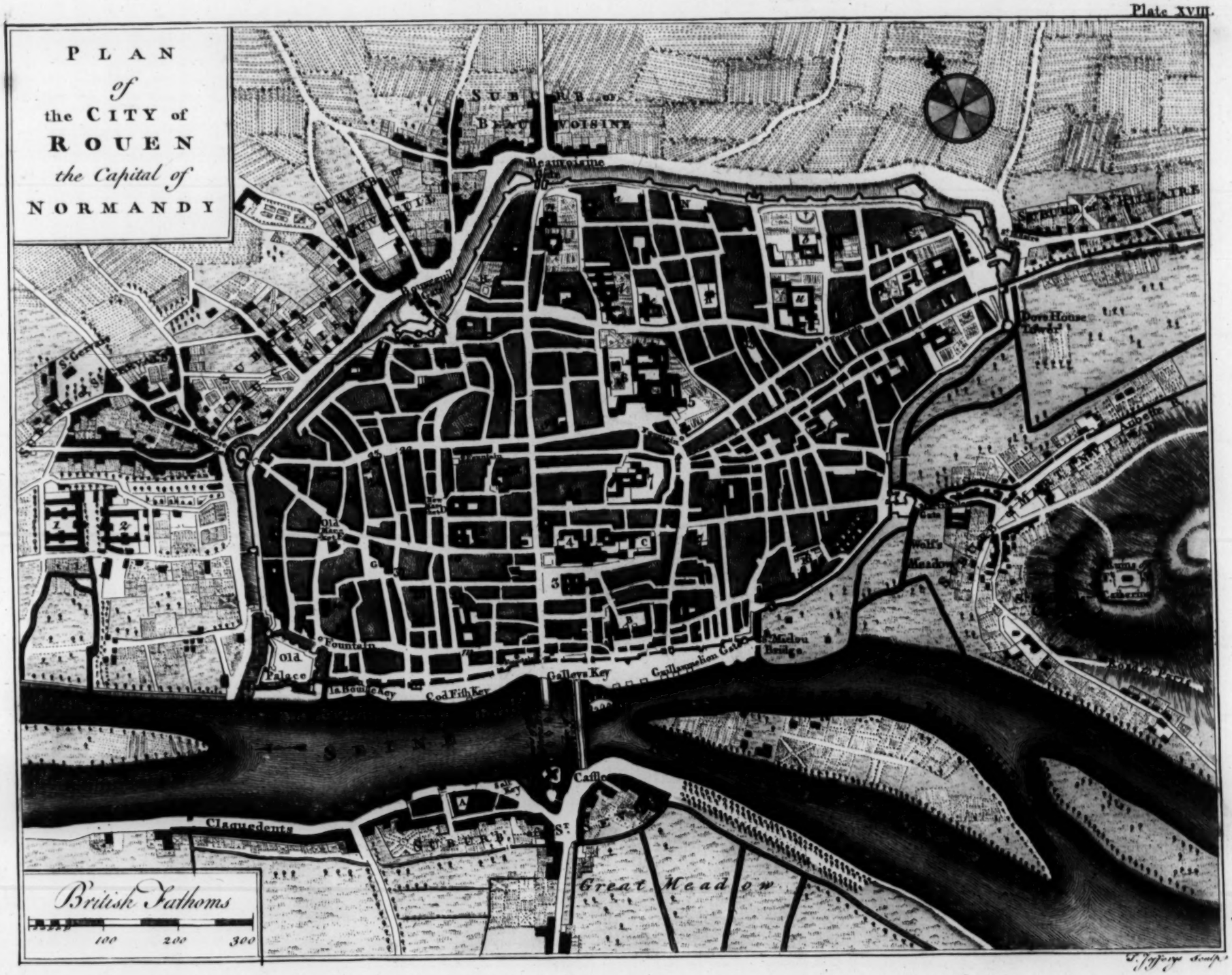

The RIVER ORNE from CAEN to the SEA.

PLAN of the CITY and CASTLE of CAEN.

REFERENCES.

A. *The Bishop's Palace*
B. *The Town-House*
C. *The Presidial*
D. *The Mint*
E. *The Shambles*
F. *The University*
G.G. *Colleges*
H. *St. Stephen's Abbey*
I. *The Jesuits College*
* *Churches*

British Fathoms.
0 50 100 200

French Fathoms.
0 50 100 200

T. Jefferys sculp.

PLAN of LA HOGUE, with the Intended Works.

British Fathoms.

50 200 300 400

Bason

OLD CASTLE.

ST VAAST

BASON proposed in the Second Scheme

GREAT HARBOUR proposed in the First Scheme

ISLE TATIHOU

Fort la Duc

The Tower

Gunfleet Rock

LA HOUGUE or la Hogue

Little Harbour

BRITISH CHANNEL

le Manquet Rock

ROAD OF LA HOUGUE

E. Hoffergue sculp.

6th. CHART of the COAST of FRANCE, from Neville *to the* Isles de Brehat.

THE BRITISH CHANNEL

BRITANNY

NORMANDY

Cape la Hague

the Race of Alderney

Blanchard

le Raz

the Caskets

ALDERNEY or AURIGNY I.

GUERNSEY I.

SARK or CERS I.

JERSEY I.

Roche Douvre

Bank de la Chole

Feet at Low water in the Spring Tides

Cherbourg

Valogne

Granville

Avranches

Mt St Michels

Pontorson

Dol

Dinan

St Brieuc

Coutances

DIOCESE of ST BRIEUC

DIOCESE of ST MALO

DIOCESE of DOL

Lassay-Heath

British and French Sea Leagues Twenty to a Degree.

Longitude West from London.

T. Jefferys Sculp.

PLAN of CHERBURG. with the Fortifications. as intended to be finished according to the Design of Mr. De Caux.

A. Lunette upon a Rock 8 feet higher than the Spring Tides

B. The Jetty Heads designed to mount 80 Cannon each

C. The Jetty Heads proposed to be extended further into the Road

D. Bastions with Towers to protect the entrance of the Harbour

E. The Great Sluice 27 fathoms in Length & 40 feet in Breadth

British Fathoms.

50 100 150 200

BRITISH CHANNEL

THE BASON

THE HARBOUR

The Quays

The Quays

The Quays

W.d Jetty

Suburbs

Magazine for the Navy

Parade

Church Intended

All this Part

was intended to be overflowed with Water.

Trotebec R.

Road to Tourlaville

Road to Octeville

B

C

D

E

A Plan of CHERBURG *before the Demolition of its Fortifications in 1689.*

British Fathoms

0 50 100

Castle

B R I T I S H C H A N N E L

British Fathoms
100 200 300 400 500 600

Course of the Tides

ROAD

Rock du Hammet

Entrance for Small Ships

Redoubts of Tourlaville

CHERBOURG

English Camp

Suburb

PLAN of
CHERBOURG,
with the
FORTS and BATTERIES
that defended the HARBOUR
when taken by the English
in August 1758.

P. Jeffreys sculp

PLANS and PROFILS of the Great Sluice at CHERBOURG,

before it was Demolished in 1758.

Fig. 1. Profil and Elevation along the side Wall AB. of the Plan.

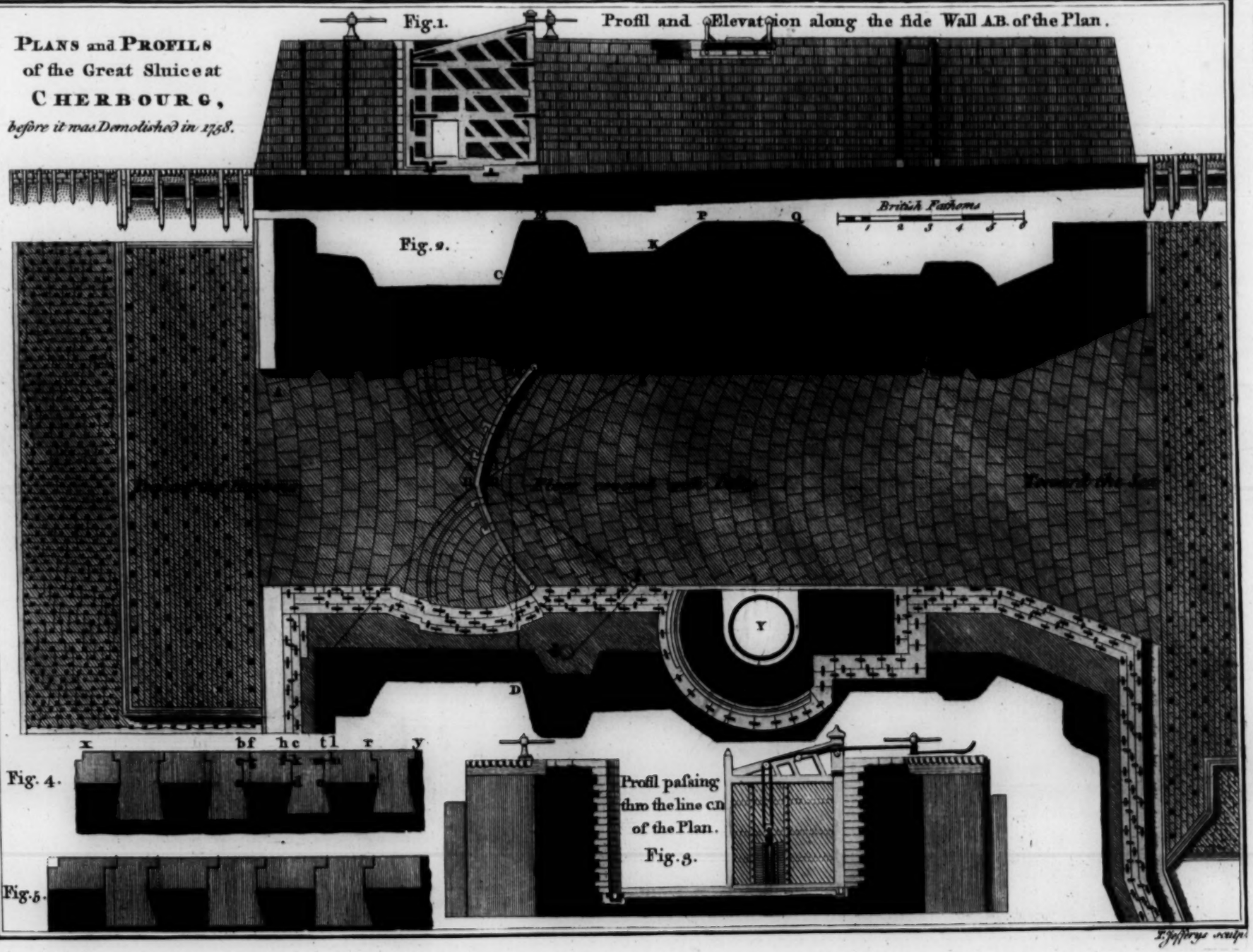

Fig. 4.

Fig. 5.

Profil passing thro the line cn of the Plan.

Fig. 3.

T. Jefferys sculp.

PLAN of the Town and Fortifications of GRANVILLE, *with the* Intended Works.

GROUND for enlarging the TOWN

Redoubt of the Rock

The Projected HARBOUR

The Projected RESERVOIR

SUBURB

R. du Boq.

HOUGUET

HERBOLE

HAQUEVILLE

West Entrance

East Entrance

The Projected Mole

Mouths of the River

British Fathoms.

100 200 300 400

T. Jefferys sculp.

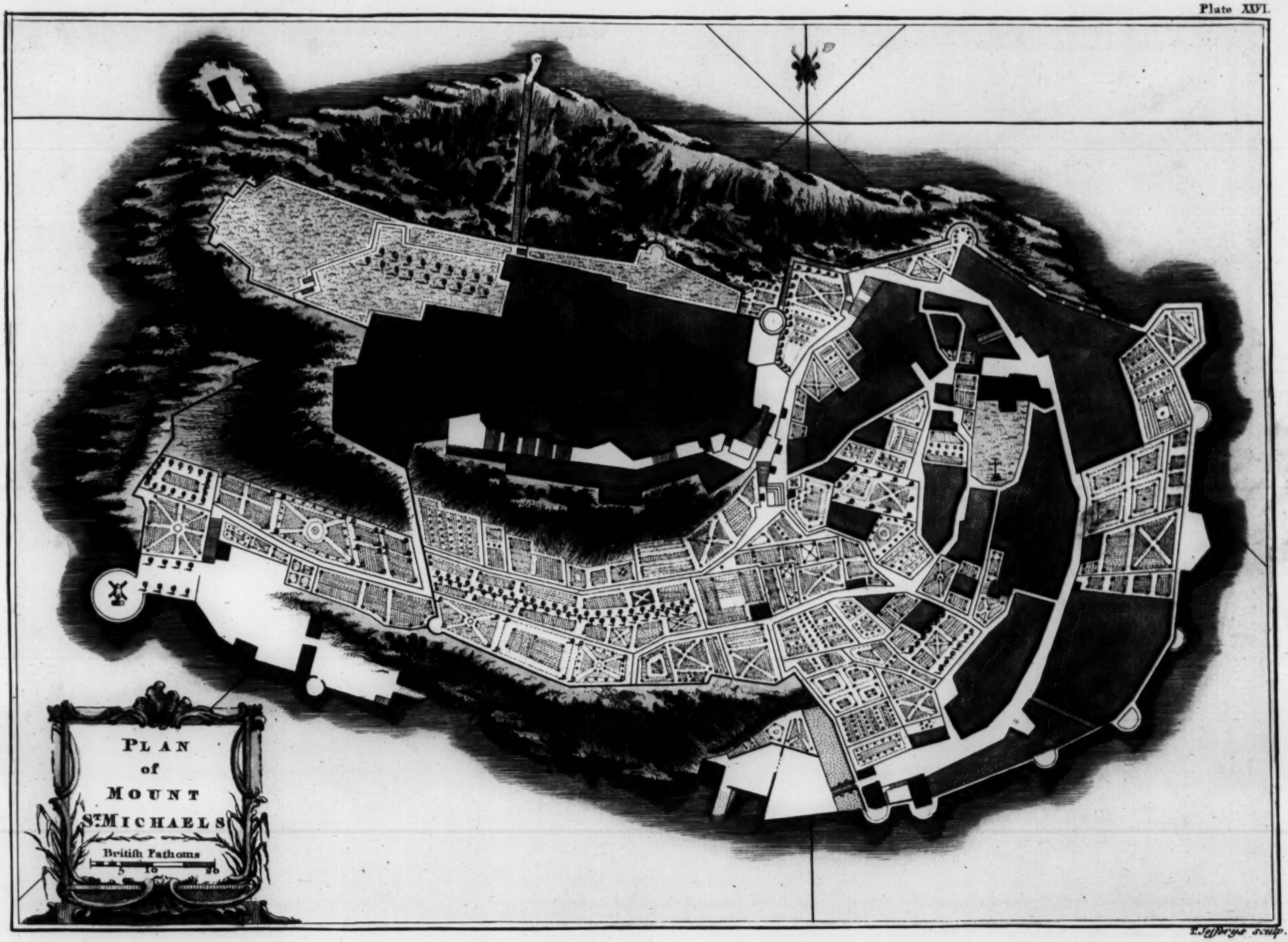

E. Tassbergs sculp.

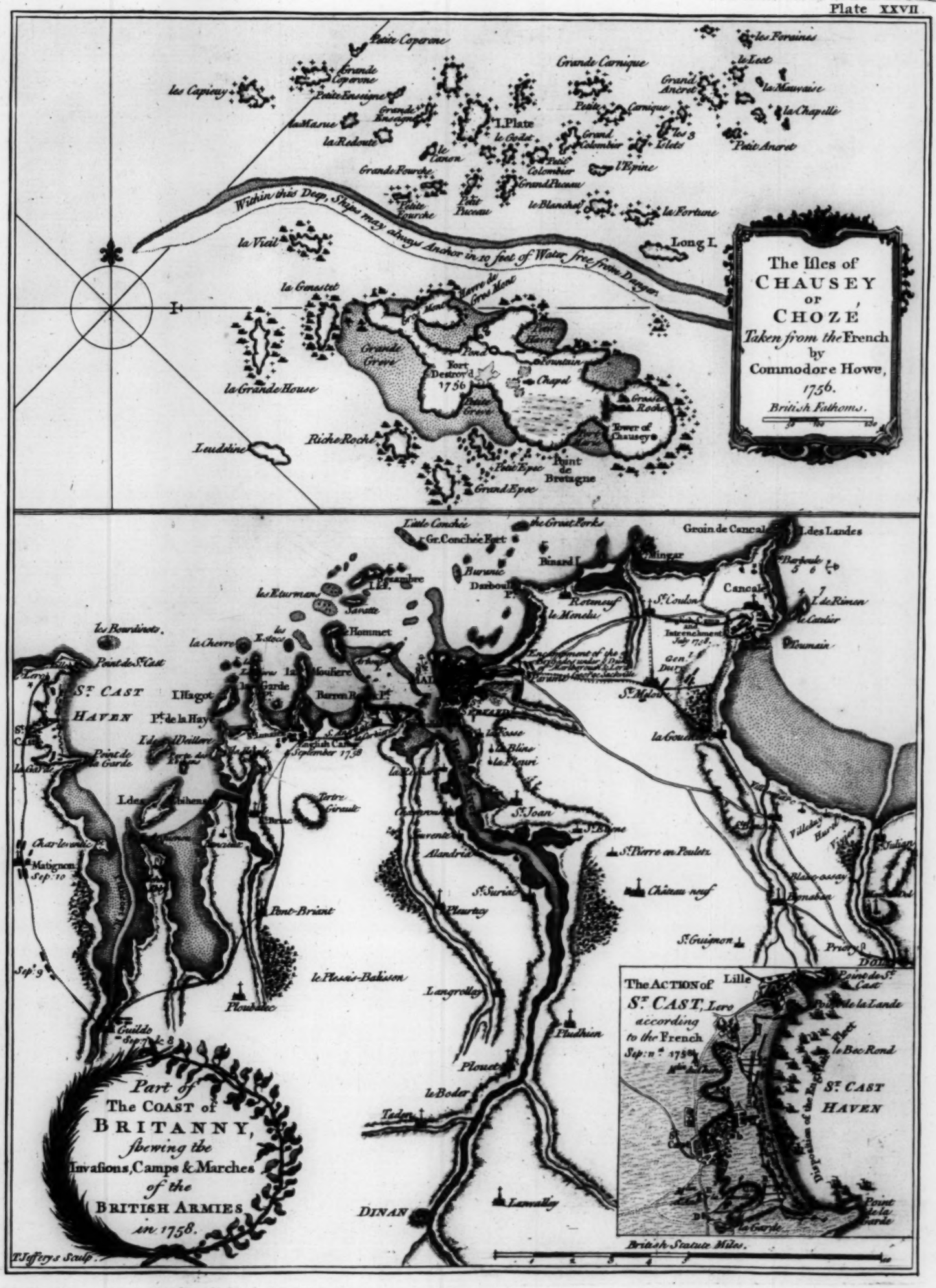
Within this Deep, Ships may always Anchor in 10 feet of Water free from Danger.
The Isles of CHAUSEY or CHOZE Taken from the French by Commodore Howe, 1756.
British Fathoms.
Part of The COAST of BRITANNY, shewing the Invasions, Camps & Marches of the BRITISH ARMIES in 1758.
The ACTION of St. CAST, Lere according to the French Sep:r 1758
St. CAST HAVEN
Point de St. Cast
Point de la Garde
British Statute Miles.
T. Jeffreys Sculp.

BRITISH CHANNEL

Pettit Fort

Grand Bay

Fort

Fort Royal or Fort de l'Islet

Castle

Anchor Bridge

PLAN
of the
CITY and CASTLES
of
ST MALO.

British Fathoms

T. Jefferys sculp

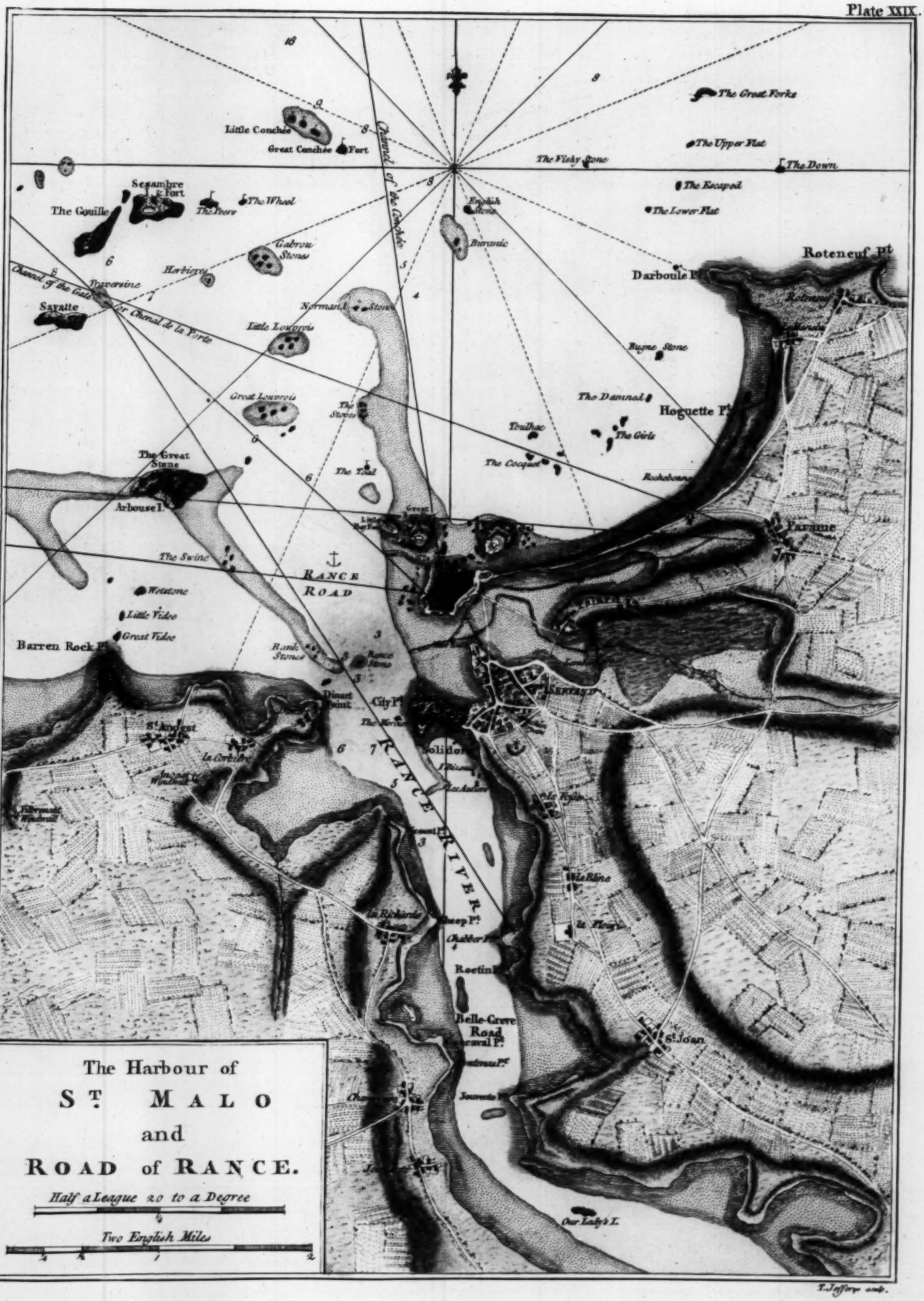

T. Jeffreys sculp.

7th CHART of the COAST of FRANCE, from the Isles de Brehat to Port Louis.

BRITISH CHANNEL

THE OCEAN

BAY OF BISCAY

PASSAGE DE L'IROISE

DIOCESE OF LEON

DIOCESE OF TREGUIER

DIOCESE OF QUIMPERCORENTIN

DIOCESE OF VANNES

BRITTANNY

DOUARENEZ BAY

BREST ROAD

Les 7 Isles

Rocks of Penmark

Isles of Glenan

Pont des Saints

Rocks of Portsal

Great Channel

Passage du Raz

Longitude West from London

British and French Sea Leagues Twenty to a Degree.

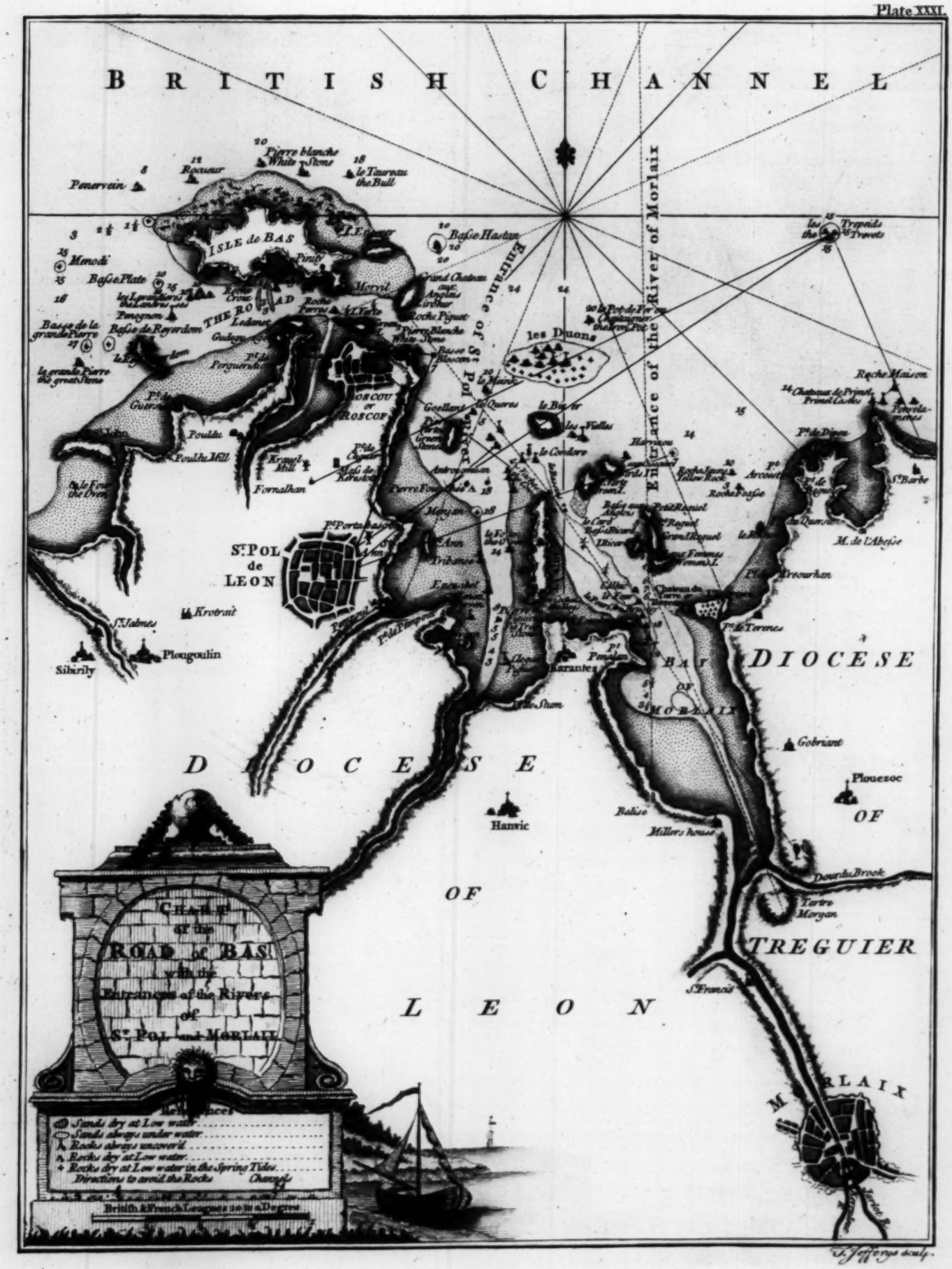
BRITISH CHANNEL
Entrance of the River of Morlaix
Entrance of the Road
ISLE de BAS
THE ROAD
les Duons
Basse Hastan
Grand Chateau
Roche Pignet
Pierre Blanche
White Stone
Basse Blanche
Le Maure
Les Vielles
le Condore
Roche Maison
Château de Primel
Primel Castle
Pte de Dieun
Pte Arcouest
Ste Barbe
Roche Fougée
Yellow Rock
Petit Ranuel
Grand Ranuel
Les Femmes
Pte Treourhan
Pte de Terenez
Pte Penalan
Karantez
BAY OF MORLAIX
Gobriant
Plouezoc
OF
Hanvic
Baie
Millers house
Dourdu Brook
Terre Morgan
St Fransis
DIOCESE OF TREGUIER
DIOCESE OF LEON
St POL de LEON
Pte Portzaspern
Pte du Vimpeol
Krotrait
St Jalmes
Plougoulin
Sibirily
Fornalhan
Krumel Mill
Poulduc
Poulduc Mill
Pte de Guerec
Pte de Perguerdic
Basse de la grande Pierre
Basse de Reyerdem
Penagnen
Menodi
Basse Plate
Penervain
Pierre blanche
White Stone
le Taureau
the Bull
Roscoe
Pte Coquelet
Moguer de Kerdalo
Pte Portzaspern
Pte du Vimpeol
Pte Penalan
Karantez
Hanvic
Baie
Millers house
Dourdu Brook
Terre Morgan
St Fransis
MORLAIX
Gobriant
Plouezoc
OF
CHART
of the
ROAD of BASS
with the
Entrances of the Rivers
of
St POL and MORLAIX
Sands dry at Low water
Sands always under water
Rocks always uncover'd
Rocks dry at Low water
Rocks dry at Low water in the Spring Tides
Directions to avoid the Rocks
Channels
British & French Leagues
T. Jefferys sculp.

8th. CHART of the COAST of FRANCE, including the BAY of BISCAY or GULF of GASCONY:

With the Soundings *taken by* Command *of the* FRENCH KING, *(and Published by Order of the* Minister *of the* Marine, *to facilitate the reconnoitring of the* COAST of FRANCE *by the help of Soundings;*

By M^r. MAGIN, Engineer *to the* Marine.

Explanation.

These Figures denote the Number of French Fathoms / *of 5 feet each* / *at each Sounding taken on board the Frigate Anemone in 1756 and 1757.*

The Point within the Circle denotes the Place *Sounded.*

The dotted Circle denotes the Places *that were Sounded, without finding any* Bottom.

West of this Line there is no Bottom

Twenty to a Degree

British & French Leagues

Muddy Sand

Bottom found by Capt. de L'Aiguille in a Man of War

to be found with a Line of Two Hundred Fathoms

Longitude West from London

BRITANNY

POITOU

PAYS D'AUNIS

SAINTONGE

Medoc

GUYENNE

GASCONY

Landes

BISCAY

GUIPUSCOA

PROVINCE OF THE FOUR CITIES

SPAIN

Ushant I.

Passage de l'Iroise

Black Rocks

Pebles

Muddy Sand

Port-Louis

BELLISLE

NANTES

Lake of Grandlieu

ISLE DE RE

ISLED OLERON

Les Landes

Bourdeaux

les Grandes

Landes

C. Machicaco

I. de S^t. Francisco

Pointe de S^t. Catherine

Thimbald

Les Pyrenees

Bilbao or Bilboa

CHART of the ROAD of BREST. with the new Fortifications.

DIOCESE OF LEON

DIOCESE

QUIMPER CORENTIN

PART OF DOUARNENEZ BAY

ROAD OF BREST

THE GULLET

British and French Sea Leagues 20 to a Degree.

Poulmoguer Sand
Brenterre
Baſse de Blanc
Pt Vlanotin
Keyan
le Conquet
Bilou Mill
les Moles
Port Legat
Baſse Lanvaon
Pt St Matthew
les Vieux Moines
Lochrist
Lochrist
Plougonelin
Pt Parles
Kodelec
Pt Penarmoan
Kermaurit
Rock of Berthaume
Road of Berthaume
Toulbroch Mill
les Roquets
le Cuq
Baſse Blanc
Battery de Leon or du Mingan
Battery de Sevent
Battery de Noailles
Battery de Porsic
Pt Peter
St Brigitte
la Trinité
Cemetier
St Peter
Bastide de M. du Bois
Bastide de Pluc
Penfel
Gulard
Karoual
Lamazelec or Lamberellec
St Eutrope
St Barbe
Moulin blanc
N.D. du Relec
St Mark
Pt St Marc
St Vves
la Foret
Beaurepos
la Roche
the Capuchin
St Ouarden
St Julian
Castle of la Roche
Ploudiry
LANDERNEAU
St Thomas
N.D. de la Martyre
the Recollects or St Francis
Panarun
St John
Dirnon
Passage
N.D. de Bon-voyage
Rivers of Landernau
Plougastel
Plougastel Mill
Laperhet
Penarun
St Claude
Daulas
l'Hopital
Logonant
Lanvoy Mill
Lanvoy
le Faou
Abbey of Landevenec
les Anglois
Pt Donbidy
la Chaere
le Bouc
Lanvoc
Poulmic
Poulmic Mill
Little Folgoit
Folgoit Mill
Dirgars Wood
St Sebastian
St Laurence
St Philibert
St Julian
St Fiacre
St Germain
Camaret
Pt des Peresses
les Peresses
Bay of Dinan
Crozon or Crazon
Dinan
Castle of Dinan
Morgat
Pt de Morgat
Trabaron
I. de Tibert
Pt de Bisaguen
Pt de Caon
Argol
Telgrut
Dinol
Plouhodiern
St Nic
Bleuree
Pt de Pontgrio
Pentrez
Pt de Pembles
Pierre Profonde
le Teresau
les Verres
Pt Enevera
Pt de Telgrit
Rostohan
Port Ionay
Mont Count
Baſse Menjan
le Cherreau
la Chevre
Caracar-juthan
Caracar-juthian
Baſse du Lis
Louzaouendous
Peden Rock
le Gouemont
la Vandrée
le Bouc
I. Gennerez
St Nicolas
le Bec de la Chevre
Pierre Longe
Pierre Laye
Pierres du Conquet
Pt des Peresses
Pt du Gouin
Road of Camaret
Pt des Capucines
Pt des Cornouailles
Pt de Drezec
Pt de Lanvoc
Pt de Penfoulic
Pt de Roscanval
Pt Trebberven
Pt des Espagnols
Round I.
Basse du Renard
Pt Donbidy
Pt des Fallettes
Pt du Minou
le Godefroi
le Mingan
Sebastian
Toulbroch Mill
Rivers of Landernau
Pt de Penarmoan
Road of Berthaume
Rock of Berthaume
Pt St Matthew
Lochrist
Plougonelin
Kodelec
Pt Parles
Kermaurit
Keyan
Poulmoguer Sand
Brenterre
Baſse de Blanc
Pt Vlanotin
le Conquet
Bilou Mill
les Moles
Port Legat
Baſse Lanvaon
Pt St Matthew
les Vieux Moines
les Roquets
le Cuq
Baſse Blanc
Battery de Leon or du Mingan
Battery de Sevent
Battery de Noailles
Battery de Porsic
Pt Peter
St Brigitte
la Trinité
Cemetier
St Peter
Bastide de M. du Bois
Bastide de Pluc
Penfel
Gulard
Karoual
Lamazelec or Lamberellec
St Eutrope
St Barbe
Moulin blanc
N.D. du Relec
St Mark
Pt St Marc
St Vves
la Foret
Beaurepos
la Roche
the Capuchin
St Ouarden
St Julian
Castle of la Roche
Ploudiry
LANDERNEAU
St Thomas
N.D. de la Martyre
the Recollects or St Francis
Panarun
St John
Dirnon
Passage
N.D. de Bon-voyage
Rivers of Landernau
Plougastel
Plougastel Mill
Laperhet
Penarun
St Claude
Daulas
l'Hopital
Logonant
Lanvoy Mill
Lanvoy
le Faou
Abbey of Landevenec
les Anglois
Pt Donbidy
la Chaere
le Bouc
Lanvoc
Poulmic
Poulmic Mill
Little Folgoit
Folgoit Mill
Dirgars Wood
St Sebastian
St Laurence
St Philibert
St Julian
St Fiacre
St Germain
Camaret
Pt des Peresses
les Peresses
Bay of Dinan
Crozon or Crazon
Dinan
Castle of Dinan
Morgat
Pt de Morgat
Trabaron
I. de Tibert
Pt de Bisaguen
Pt de Caon
Argol
Telgrut
Dinol
Plouhodiern
St Nic
Bleuree
Pt de Pontgrio
Pentrez
Pt de Pembles
Pierre Profonde
le Teresau
les Verres
Pt Enevera
Pt de Telgrit
Rostohan
Port Ionay
Mont Count
Baſse Menjan
le Cherreau
la Chevre
Caracar-juthan
Caracar-juthian
Baſse du Lis
Louzaouendous
Peden Rock
le Gouemont
la Vandrée
le Bouc
I. Gennerez
St Nicolas
le Bec de la Chevre
Pierre Longe
Pierre Laye
Pierres du Conquet
Pt des Peresses
Pt du Gouin
Road of Camaret
Pt des Capucines
Pt des Cornouailles
Pt de Drezec
Pt de Lanvoc
Pt de Penfoulic
Pt de Roscanval
Pt Trebberven
Pt des Espagnols
Round I.
Basse du Renard
Pt Donbidy
Pt des Fallettes
Pt du Minou
le Godefroi
le Mingan
Sebastian
Toulbroch Mill
Rivers of Landernau
Pt de Penarmoan
Road of Berthaume
Rock of Berthaume

J. Jeffrys sculp.

PLAN of the
CITY CASTLE & HARBOUR
of
BREST.
Dock Yard
Place of Arms
St. Saviour
Parish Church
Lime Kilns
THE CASTLE
THE ROAD OF BREST
2 Furlongs or ¼ of a Mile

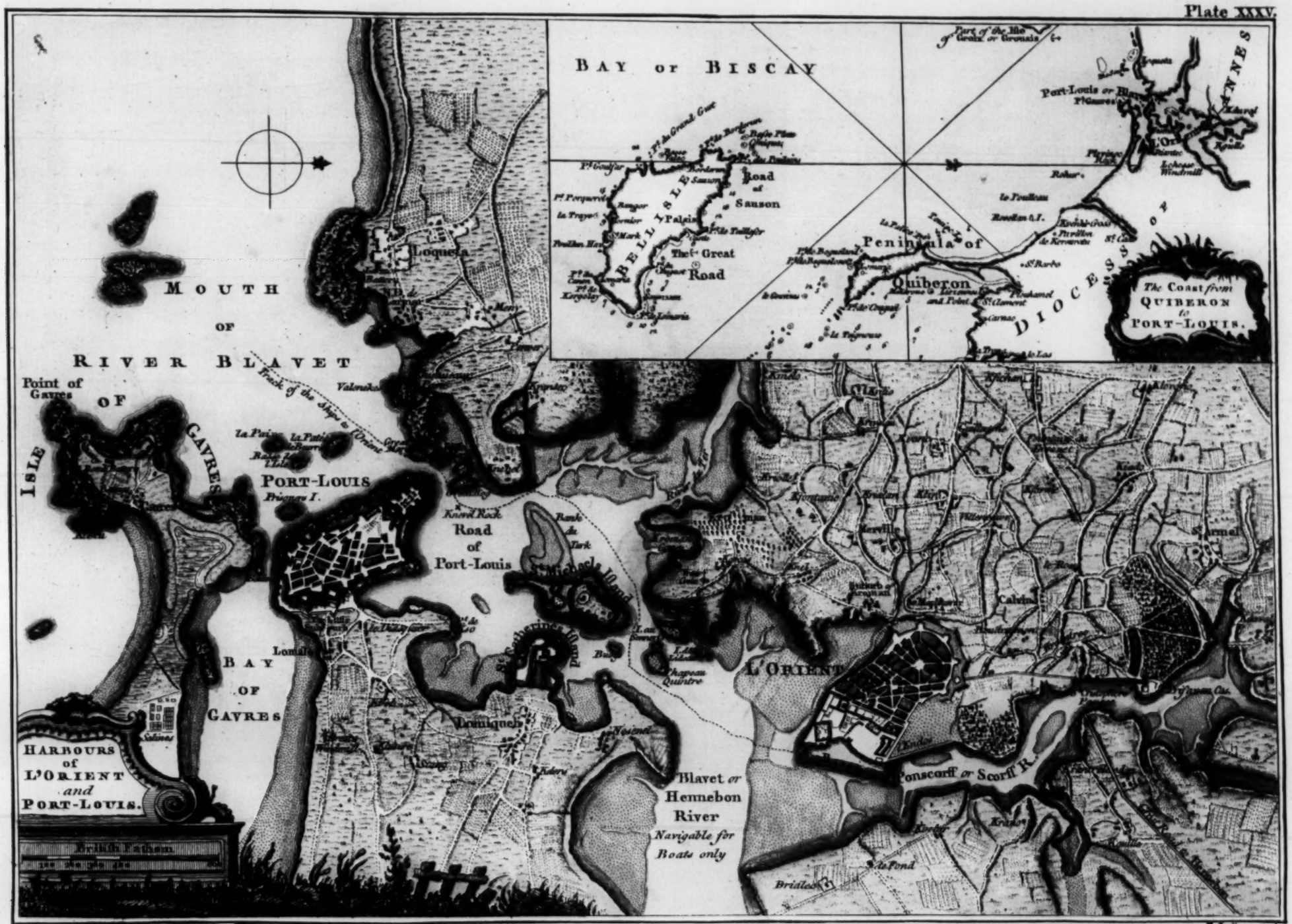
BAY or BISCAY
Part of the Isle of Groix or Groanais
Port-Louis or Blavet
L'Orient
Hennebon
Roscar.
le Poulhan
Rondon G.I.
Kerdet-Point
Pavillon de Kerveratte
St Rocho
Peninsula of
Quiberon
St Clement
Carnac
DIOCESS of VANNES
The Coast from QUIBERON to PORT-LOUIS.
Road of Sauson
The Great Road
Loquela
MOUTH OF RIVER BLAVET
Point of Gavres
ISLE OF GAVRES
Track of the Ships to Orient
PORT-LOUIS
Prince I.
Road of Port-Louis
Michael Island
BAY OF GAVRES
HARBOURS of L'ORIENT and PORT-LOUIS.
Blavet or Hennebon River Navigable for Boats only
L'ORIENT
Ponscorff or Scorff R.
Merville
Calvin
Bridles
J. Horsburgh sculp.

PLAN of the TOWN, CITADEL and ROAD OF PORT-LOUIS.

la Paix
The Peace

la Potée
de Beurre

Little Mare

MOUTH
OF RIVER BLAVET

Great
Mare

Basse de l'Isle

CITADEL

Knevel

Great
Hog

Hog

The Track for Ships to L'Orient

Prisoners I.

Knevel Rock
13f. under low Water.

Bank
du Turk
uncoverd at
Low Water in
the Equinoxial
Tides

Esplanade

THE ROAD
of
PORT-LOUIS

Little
Boule

BAY
of
GAVRES

the Little Suburb

le Diasquier

Leonalo

Point
de Kio

St Catherine's Illand

St Michael's
Illand

Buoys

Kbel

Lomiquel

British Fathoms
25 50 100 200 300

The King's Pleasure
Knel
Kroman Suburb
Le Moustoer
Boudramer Aqueduct
Vauban Barrier
MUD dry at low Water
L'ENCLOS
Mast house
THE BASON
PONSCORF OR SCORF RIVER
HENNEBON RIVER
MUD dry at low Water
Le Fond
Braslet
PLAN
of
L'ORIENT.
British Fathoms
25 50 100 200 300 400
T. Jefferys sculp.

9th CHART of the COAST of FRANCE, from l'Orient to St. Gilles.

B I S C A Y

B A Y

O F

D I O C E S E O F V A N N E S

B R I T A N Y

D I O C E S E

N A N T E S

P O I T O U

A

l'Orient
Auray
Vannes
Quintamber
Rhedon
Rieux
Rochefort
Pont Chateau
Savenay
Guerande
Sarzau
Hoedic I.
Houat I.
I. Dumet or de May
BELL ISLE
ISLE DE NOIRMOUSTIER
BOURGNEUF
Beauvoir
Pornic
Lake of Grandlieu
Mouth of the River Loire
Entrance of Fromentine
ISLE D'YEU
St. Gilles

Longitude West from London.

British & French Leagues 20 to a Degree.

T. Jefferys Sculp.

DIOCESE OF VANNES
AURAY
VANNES
Plougoumelin
Crack
Baden
Bourgerel
Arradon
Sinay
Lomaria
Berhon
SARZAU
St Columer
Sulnio
ENTRANCE OF MORBIHAN
St GILDAS de Rhuys
St Jacques
Notre Dame
CHART
of the
MORBIHAN
or
GULF OF VANNES
with the
Entrance of the River d'Auray.
1 British & French League 20 to a Degree.

B A Y OF B I S C A Y called by the French ROAD

THE GREAT ROAD

PARISH OF SAUZON

PARISH OF BANGOR

PARISH OF LOCMARIA

GULF OF GASCONY

MAP of BELL'ISLE Divided in to PARISHES

British Statute Miles.

British & French League 20 to a Degree

T. Jefferys sculp.

PLAN of the TOWN and CITADEL of PALAIS the Capital of BELL'ISLE.

British Fathoms

95 50

Esplanade

Great Reservoir

BASON

CITADEL

Ancient Palace of Mr Fouquet Lord of Bellisle.

PART of the GREAT ROAD of BELLISLE

T. Jeffreys sculp.

PLAN of the CITY of NANTES.

British Fathoms.

100 200 300 400

Road from Rennes

Road from Belleville

Road to Vitre

Road to Angers & Paris

SUBURB of St NICHOLAS

SUBURB of St CLEMENT

The Calvaire

The Quay

SUBURB of the Quay

The MAGDALENS MEADOW

I. LAUNIS

I. DE BIESSE

WINDWARD I.

The DUKES MEADOW

I. JALYE

I. D'AMON

Causeway along ye River

SUBURB of PELLERIN

Road to Poitiers

St JAMES

RIVER

LA LOIRE

COURSE of the LOIRE from NANTES to the SEA

Trescalan Guerande

St Servais

Escoublac

St Nazaire

St Sebastien

Pirhoet

Dongea

la Vau

Paimbeuf

Corbet

le Pilier la Jaune

St Brevin

Frossay

Les St Pierres

le Pilier

St Jean de Boiseau

Roche Pelée

Pte de la Vigne

St Pierre de Bouguenais

Bouay

Mouet of Nantes

St Michel

la Lambarde

le Tare

la Pluine

British and French Leagues 20 to a Degree

A. Chambre des Comptes B. the Oratorian C. St Leonard D. Notre Dame E. the Carmelite Nuns.

J. Jefferys sculp.

B A Y O F B I S C A Y

10th. CHART of the COAST of FRANCE, from St. Gilles to Gironde R.

P O I T O U

PAYS D'AUNIS

SAINTONGE

ISLE DE RE

ISLE D'OLERON

PERTUIS BRETON

PERTUIS D'ANTIOCHE

RADE DES BASQUES

les Chiens Perrins

les Filles

L'ISLE D'YEU

les Corbeaux

St. Gilles

Jonzac R.

Brétignolles

Gros Rocher

St. Nicolas de Brem

St. Martin de Brem

la Gachere

l'Isle d'Olonne

Olonne

Château d'Olonne

les Sables d'Olonne

les Barques d'Olonne

Talmond

le Jard

St. Vincent

le Groin de Cou

la Rochelle

les Minimes

Angoulin

Chatel Aillon

Marans

la Claye

Lucon

la Grange

Fontenay le Comte

la Chataigneraye

Vouvant

la Vendée R.

la Lay R.

la Sevre R.

l'Autize R.

Maillezais

Maillé

Niort

Surgeres

Tonnay Boutonne

St. Jean d'Angely

Tonnay Charente

St. Savinien

Agonnay

l'Hospitau

Saujon

Taillebourg

Buffiac

St. Martin

St. Eutrope

la Charente R.

Rochefort

Soubise R.

les Roques

Marchais

Cosac

Gironde R.

les Matelier

les Matte Forsinay

Passe du Matelier

les Anes

les Olives

les Banches Vertes

Roche Bonne

Longitude West from London.

British and French Leagues Twenty to a Degree.

T. Jefferys Sculp.

MAP of the ISLE of RE.

British Miles.

British & French Leagues.

PERTUIS BRETON

Rochers des Baleines

Tour des Baleines

Point du Lizay

Pte du Grojon

Point du Grignon

Fosse de l'Oye

ROAD or St MARTIN

Peu Breton

Pte des Barres

ROAD or LA PALISSE

Fort de la Prée

Pte de la Motte

Pte de la Maladerie

de Chauveau

Rocher de Lavardin

CÔTE DE LA MER SAUVAGE

PAYS D'AUNIS

PERTUIS D'ANTIOCHE

FORT DE LA PRÉE.

FORT DE SAMBLANCEAU.

FORT DU MARTRAY.

PLAN
of the
TOWN and CITADEL
of
St MARTIN
in the
ISLE of RE.

British Fathoms.
50 100 200

THE ROAD

l'Eperon

CITADEL.

Place
of
Arms

T. Jefferys del. et sculp.

CHART
of the
ROAD of BASQUE
from
NEPTUNE-FRANCOIS.
A. Where the English Men of War Anchord.
B. Where the English Transports Anchord.
Banks Dry at Low Water.
Banks always Under Water.
Chatelaillon Where the Landing was Proposed by the English in 1757.
The ROAD of BASQUE
ANTIOCHE
PERTUIS
ISLE
OLERON
R E
Les Portes
Tour des Baleines
Ars
Pte des Grignons
St. MARTIN
St. Martins Road
La Quarde
Le Bois
la Flotte
Fort de la Prée
Pte de la Motte
Fort Sablanceau
Les Nouës
le Grand Village
Ste Marie
Port de Ste Sauve
Chef de bois P.
Lavardin
Pte de Coureil
Les Minimes
Angolin
Les Dunes Mers
Le Sotroban ou Chasteau Point
Les Palles
la Pointe
St Denis
Mortière
la Gannerie
Les 3 Pierres
La Sablere
St George
Sozelle
Choere
Chere
Chardonniere Pte
St Peter
Monlabeur
Moleron
la Cassiniere
Peroche
Pte du Buchero
Daulut
Fos
le Lard
OLERON
Billon
St Trojan
Pte du Tour de la Perre
Marige Pte
Pilats de Maumusson
Labrie
Douhet
Malconsort
Nez
Gon Batt.
Mere
Lisle
Gavaniere
Ste Marie
La Leu
St Maurice
Pte St Mark
Fort Louis
Demolished
la ROCHELLE
Port Neuf
Tadon
la Mare
la Prairie
Le Moine
Marcille
Nieul
Nanville
le Plomb
Pte de Ste Clement
Bourdo
Les Palles
Fouras F.
Ste Laurence
de la Prée
Pte de la Roue
Madame
les Fumeaux
Pte de la Roche
Port des Barques
St Nazaire
F. Lupin
ROCHFORT
les Trois
St Frons
Soubise
Moine
le Charrey
BROUAGE
Marennes
le Gas
les Marais
Le Gros Jonc
Le Bucat
Le Fort
Le AIX
Scale
English Miles
English & French Leagues

NB. The Roman Figures, at the Mouth of Charente River, are the Soundings in Feet, and the others are Fathoms.

T. Jefferys sculp.

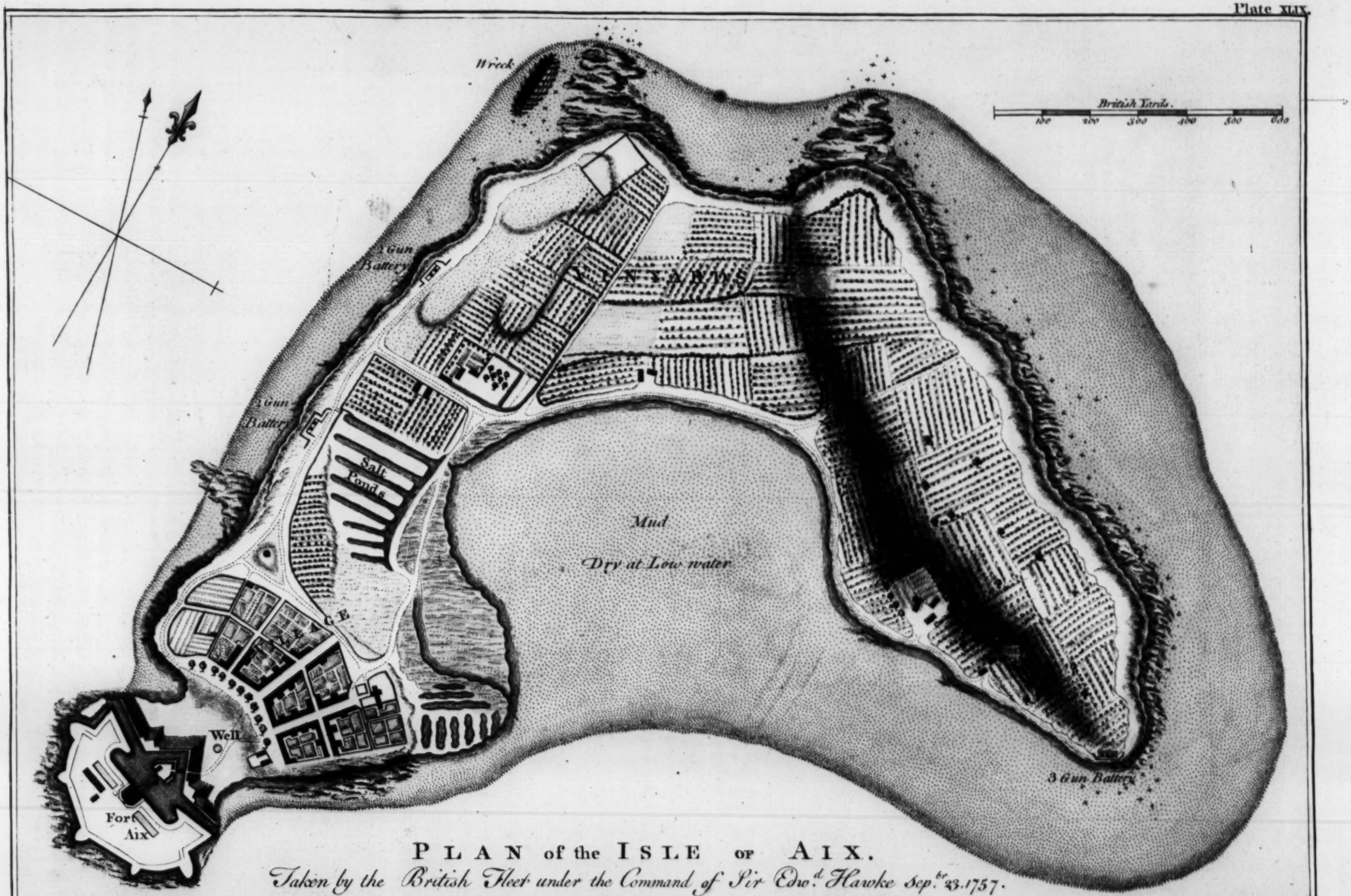

PLAN of the ISLE of AIX.

Taken by the British Fleet under the Command of Sir Edwd. Hawke Sepr. 23. 1757.

T. Jefferys Sculp.

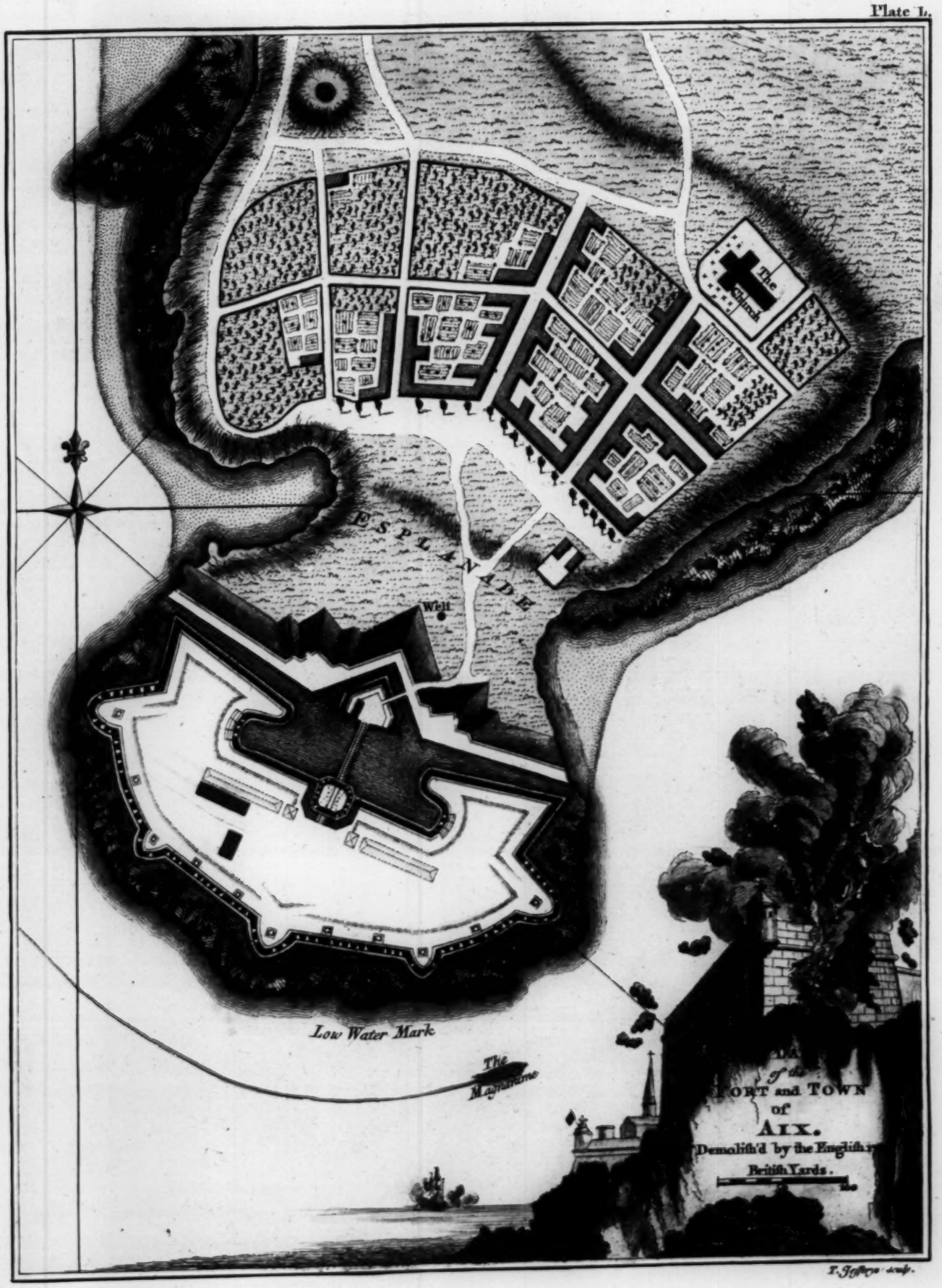
The Citadel
ESPLANADE
Well
Low Water Mark
The Magazine
of the
FORT and TOWN
of
AIX.
Demolish'd by the English
British Yards.





A Prospect of the Land about the Moath of the River Charan

View of the Fort in the Island of Aix.

Port de Barques

L'Isle Madame.

Charante from Fort de l'Aiguille to L'Isle Madame, taken at about 5 Miles distant.

Engraved by Thos. Jefferys.

PLAN
of
FORT LUPIN.

CHARENTE RIVER ←

T. Jefferys sculp.

1st. Plan of ROCHEFORT. From Forces de L'Europe.

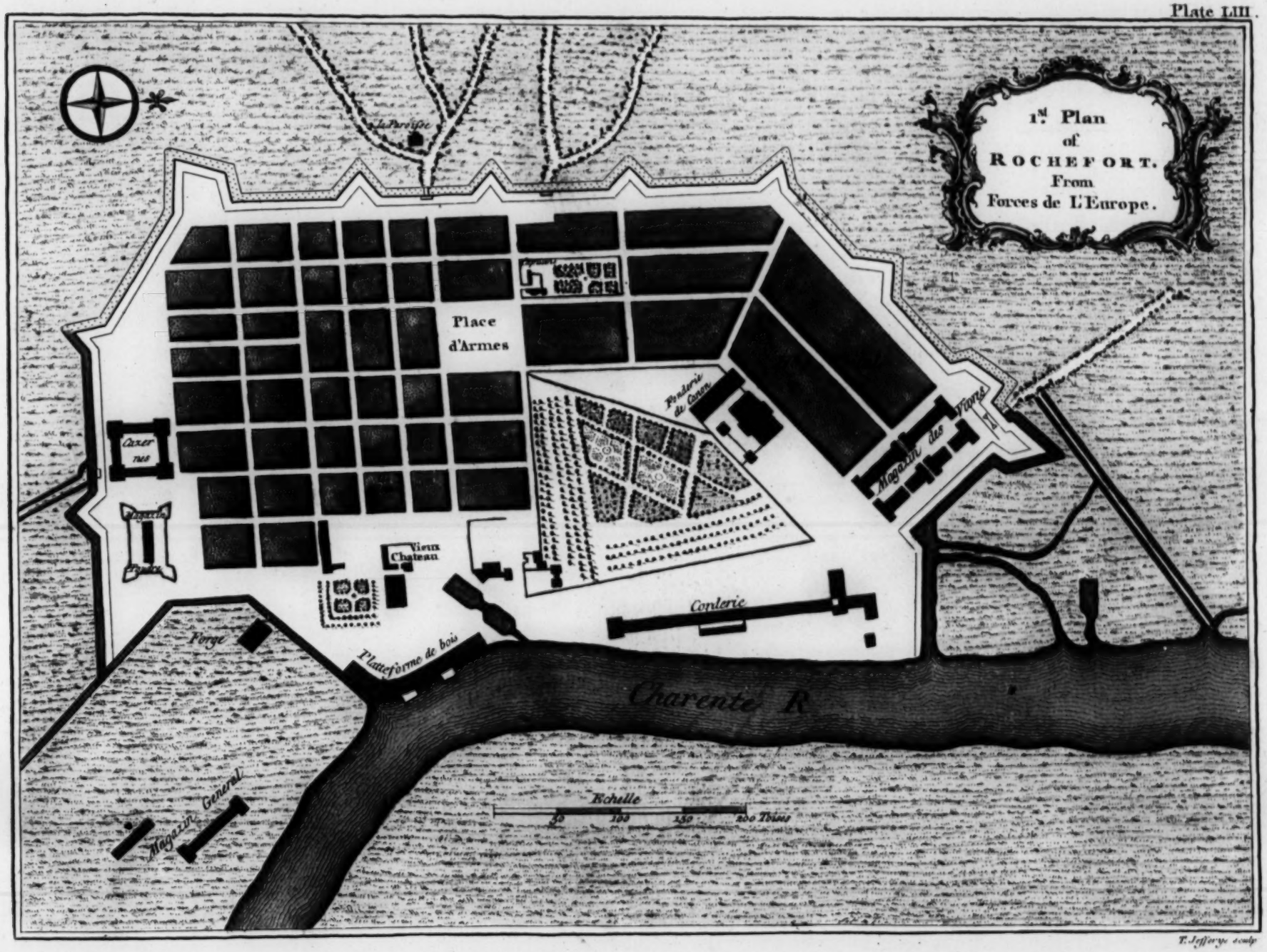

T. Jefferys sculp

T. Jeffreys Sculp.



ELEVATION of the Redoubt of ANDAYE towards the River. See Plate LXV.



SECTION of the Redoubt of ANDAYE on its whole Breadth.

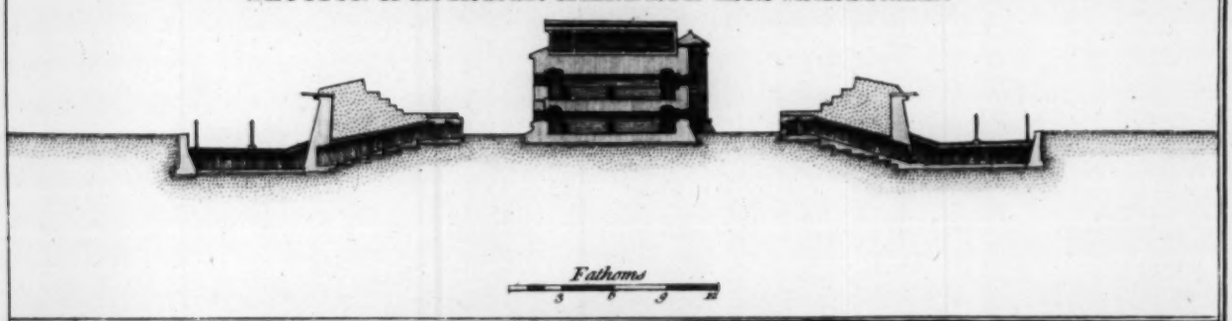

Diagonal SECTION of FORT LUPIN. See Plate LII.



SECTION of the Redoubt of ANDAYE on its whole Length.



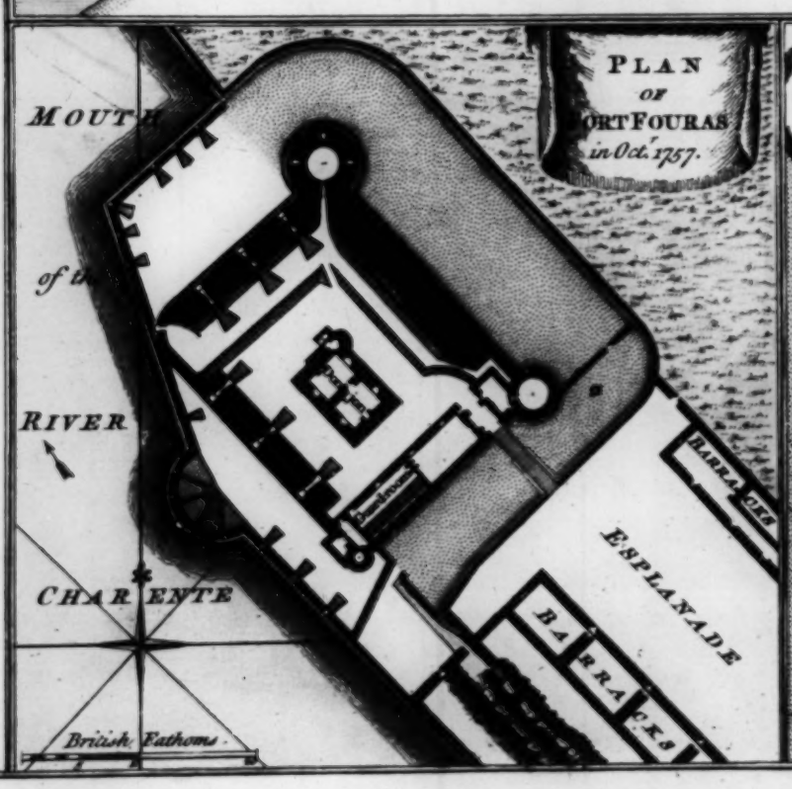



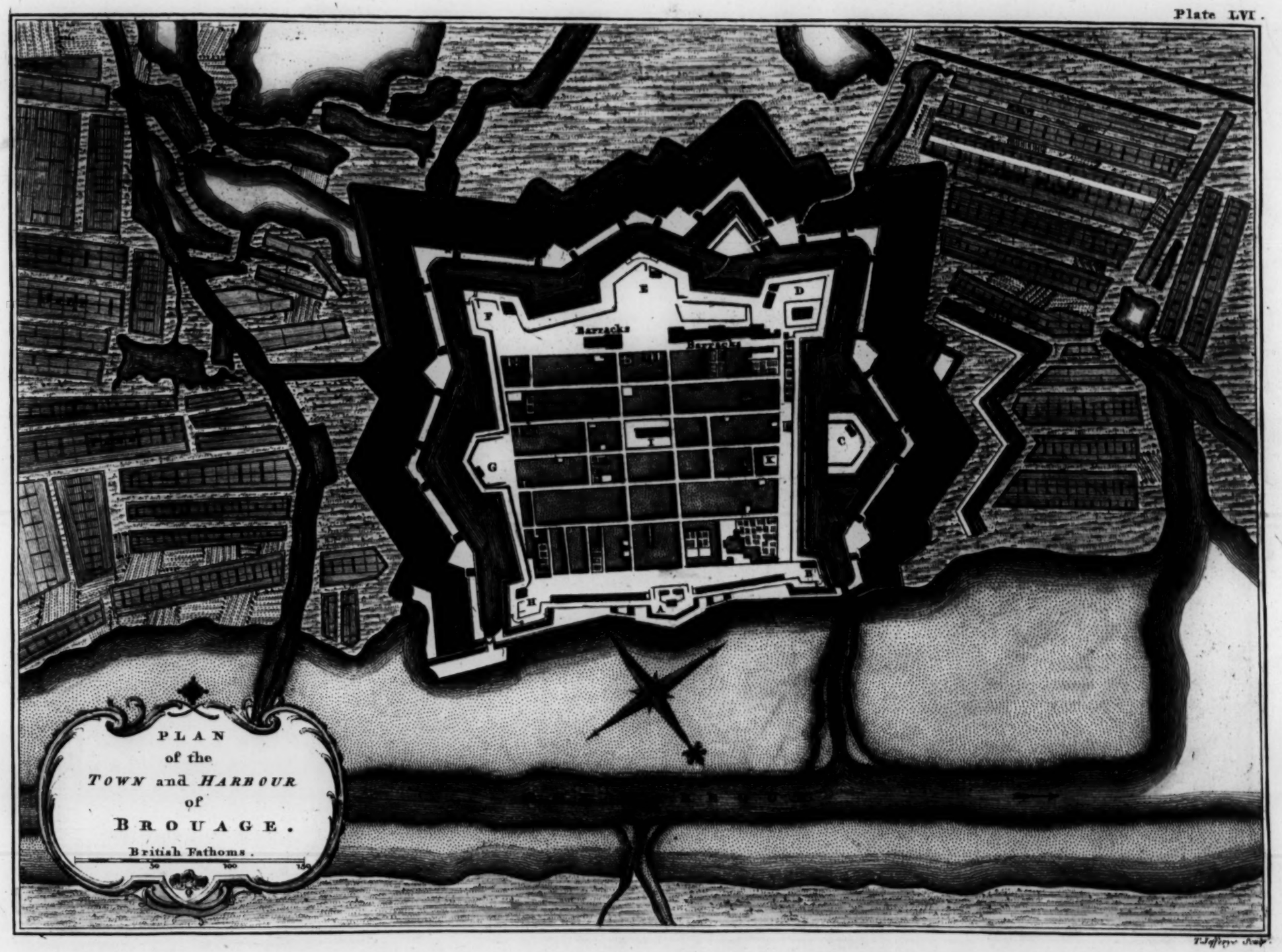
Barracks
Barracks
F
E
D
C
G
H
A
PLAN
of the
TOWN and HARBOUR
of
BROUAGE.
British Fathoms.
50
100
150

11th. CHART of the COAST of FRANCE, from Royan to Contis.

BAY OF BISCAY

SAINTONGE

MEDOC

GUYENNE

LES LANDES DE BOURDEAUX

LES GRANDES LANDES

Entre deux Mers

Royan
Palais
Mortagne
St Romain
St Nicolas
Cognac
Tonnay Charente
St Bonnet
Jarnac
Cognac
Cosnac
Talmont
Soubise
St Seurin
Meschers
Castillon
le Marechal
l'Isle
Cadournac
Lesparre
Cartignac
Heurtins
Lake of Carcans
St Helene
Carcans
Becherelle
St Surin
St Martin
Blaye
Plassac
Roc de Taw
Bayon
Bourg
la Marque
la Canau
Lake of la Canau
les Porges
Margaux
Cantemerle
l'Ile de Manca
Agassac
Paramquire
Blanquefort
le Taillan
Pian
Vigne en Garonne
St Surin
BOURDEAUX
la Bastide
la Bec
Begle
St Medard
Villenave
Cadaujac
Cambleanes
Cabanac
Cambes
Baurech
Ayrans
Beaut iran
Castres
St Michel
Tayriac
Lestiac
Paillet
Rions
Portets
Virelade
Cadillac
Bommes
Roland
Prignac
Carelles
Cusac
la Riviere
St Sulpice
St Pardon
Vaire
St Pey d'Armens
Bourne
Langon
Cape Feret
l'Isle du Terrier
Pique du Bapaume
Cape Breuil
la Teste de Buch
Tegon
Andenge
Lenan
Certes
Arcachon
Lege or Leguez
Arcachon
Basin
Boucaut de Monissan
Boucaut de Conti
Biatha R.
Molegre R.
Leyre R.
Jalle R.
Jaun R.
Miss
Sallas
Belin
Parentis
Gast
Lake of Cassaux
Sanguinet
Biscarrosse
Lake of Parentis
St Paul
Ornillon
Mimizan
Mimes R.
Longitude West from London.
Twenty to a Degree.
British and French Sea Leagues

E. Jefferys Sculp.

PLAN of the TOWN & CITADEL of BLAYE.

Road from Roquetaillade

Road from Roquetaillade

Road from St Macaire

LOWER TOWN

UPPER TOWN

Road to Libourne

Road to Pallad.x Bourg

Castle

CITADEL OF UPPER BLAYE

GIRONDE OR RIVER OF BOURDEAUX

British Fathoms

50 100 200 300 400

T. Jefferys sculp.

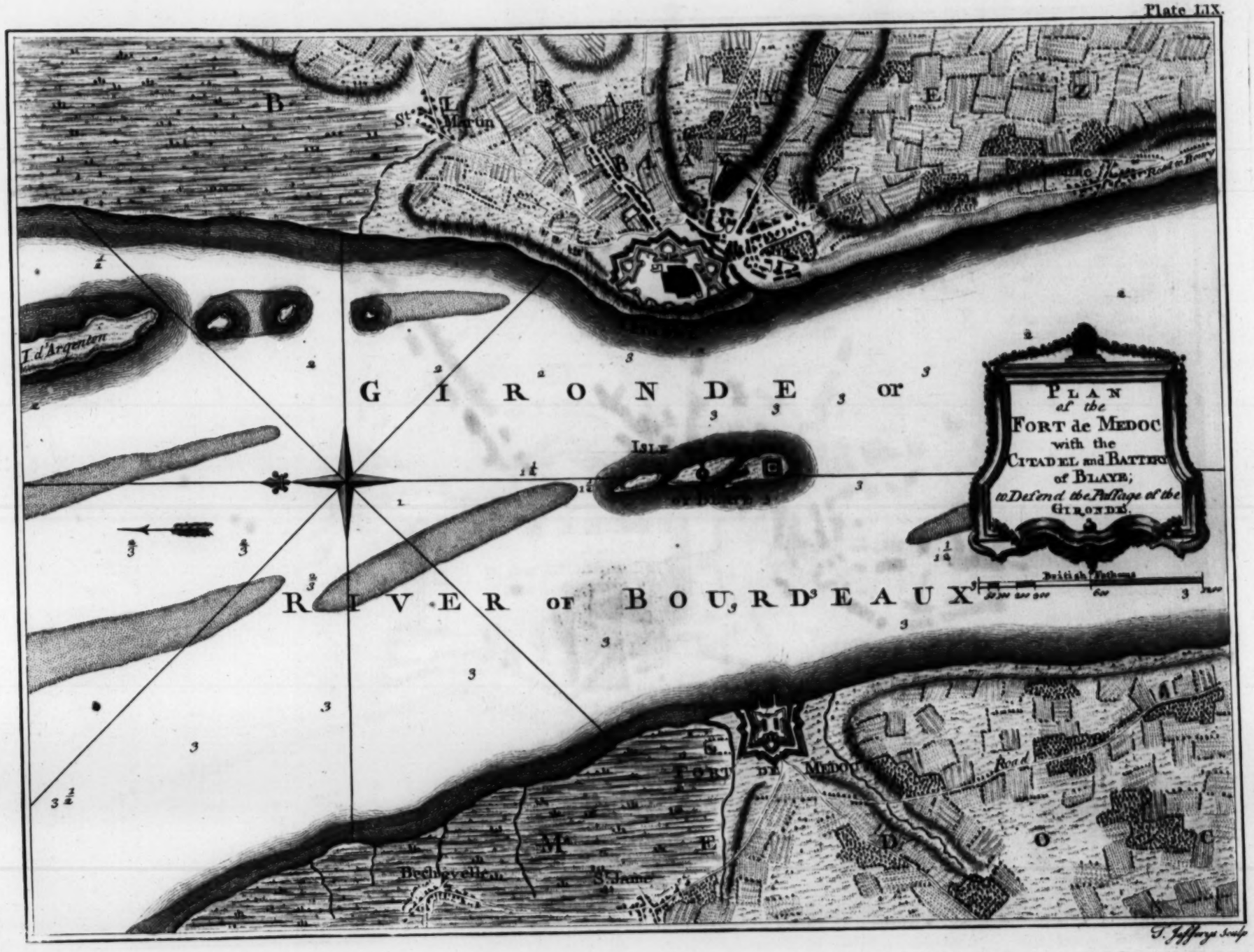

T. Jefferys Sculp



PLAN OF CHATEAU TROMPETTE.

ESPLANADE towards the CITY

ESPLANADE towards the SUBURB

Royal Halfmoon

Cavalier

Kings Bastion

Queens Bastion

Chapel

Barracks

Royal Gate

Place of Arms

Governors House

Harbour Gate

Bastion of Navarre

Bastion of the Sea

Bastion of France

The Quay

Chartrons Gate

Gate of the Harbour

LA GARONNE RIVER

British Fathoms.

10 20 30 40 80

T. Jefferys sculp.


PLAN
of
the CITY of
BOURDEAUX
SCALES.
British Fathoms.
100
200
French Fathoms.
100
200
Place Dauphine
Palais Galiennes
Place Royale
Stocks
GARONNE RIVER

12th CHART of the COAST of FRANCE, from Contis to Bilbao in Spain.

B A Y O F B I S C A Y

G U L F O F G A S C O N Y

B I S C A Y

G U I P U S C O A

S P A I N

Longitude West from London

British and French Leagues Twenty to a Degree

Contis
Bmount de Contis
Capbreton
Bmount de Capbreton
Cap Breton
Rondres
Cape du Nord
Mouth of Bar of the Adour
Cape St. Martin
St. Bernard the Suburb
Cape Bidart
Adour R.
St. Jean de Luz
Biarritz
Etang de Lon
Bmount de Lon
Lon or Lone
Ancient Mouth of the Adour
Vieux Boucaut
Etang de Soustons
Seignosse
Hendaye
Fuenterabia
Pte. de Figuier
Pte. de Ste. Clara
Ste. Sebastian
Ile de Ste. Clara
Ile de Ste. Catherine
Rio Tolosa
Orio
S. Angelo
Guetaria
Zumaya
Deva
R. Deva
Motrico
Bermeo
Hondaro
Lequeitio
Ile de S. Mamie
Pte. de Ste. Catherine
Arenchove
Ile de San Nicolao
Mendaca
Pte. d'Arellana
C. Machicaco
Raquio
Plencia or Valentia
Porto d'Aguirin
Porto Galletz
R. Nervia
Bilbao

PLAN of the TOWN and CITADEL of BAYONNE.

British Fathoms.

50 100 150

SUBURB of St ESPRIT

CITADEL

ADOUR RIVER

Hornwork of St Leon

J. Fitzpatrick sculp.

PLAN
of the *TOWNS*
of S^t. JEAN DE LUZ, and SIBOURE,
with the
FORT and HARBOUR of SOCOA.
British Fathoms.

BAY OF BISCAY

THE ROAD

S^t. JEAN DE LUZ

Port in ruins

C. Jefferys Sculp.

5


MOUTH OF BIDASSOA RIVER
PART OF THE TOWN OF ANDAYE
PLAN of the REDOUBT of ANDAYE.
British Fathoms

Plate XXV.

13th. CHART
including
the COAST of
FRANCE,
in the
Mediterranean Sea.

LANGUEDOC
PROVENCE
ITALY
GULF of LYON
MEDITERRANEAN SEA
PAIS BASQUE
Mouths of the Rhone
55 Fathoms upon this Bank
Isles d'Hyeres
Longitude East from London
British and French Leagues 20 to a Degree.
T. Jefferys sculp.

14th. CHART of the COAST of FRANCE, from Port Vendre *to the* Petit Rhone.

MONTPELLIER

DIOCESE OF MONTPELLIER

DIOCESE OF AGDE

DIOCESE OF BEZIERS

LANGUEDOC

DIOCESE OF NARBONNE

ROUSSILLON

GULF OF LYON

MEDITERRANEAN SEA

GULF OF NARBONNE

CATALONIA

SPAIN

Mounts Pyrenees

Agde

Cap d'Agde

Fort de Brescou

Besiers

Port of Narbonne

Leucate

C. Leucate

Elne

Collioure

Cadequier

Roses

Castillone

Cape de Creux

Longitude East from London

British & French Leagues 20 to a Degree

THE CASTLE
SUBURB
FORT St. ELME
HARBOUR
MEDITERRANEAN SEA
HARBOUR of COLLIOUR

CANAL ROYAL
Bridge
MOUNTAIN
ST AGDE
A
B
L
Z
ST MARTINS POND
la Conque
THE MOLE
CAPE of AGDE
Long Rock
ISLE
and FORT
DE BRESCOU
MEDITERRANEAN SEA
PLAN
of the
TOWN and MOLE
of
AGDE
with the
FORT de BRESCOU
British Fathoms.

PLAN of the TOWN and HARBOUR of CETTE.

Point de Baron

ETANG DE FRONTIGNAN OR LAKE DE MAGUELONNE

ETANG DE TAU OR DE MEZE

Table

The King's Garden

The Market Place

Church

Fort

St Clair

MOUNTAIN OF CETTE

TIDE IS HARBOUR

The Light House

Old Harbour

MEDITERRANEAN SEA

British Fathoms

50 100 200 300

T. Jefferys sculp.

15th. CHART of the COAST of FRANCE from Aigues mortes to Bregançon.

NB. Viguerie *from the Latin* Vicaria *signifies a District under the administration of a Vicar or under-Governor &c.*

PROVENCE

VIGUERIE D'AIX

VIGUERIE OF TOULON

VIGUERIE D'HYERES

GULF OF LYON

MOUTHS OF THE RHONE

GULF DU FOZ

SEA OF MARTIGUES OR LAKE OF BERRE

MEDITERRANEAN SEA

55 Fathoms upon the Bank

Aix

Marseille

Toulon

Hyeres

B. D'HYERES

I. DE PORQUEROLLES

Longitude East from London.

British and French Leagues Twenty to a Degree

T. Jefferys sculp.

Plate LXXIV

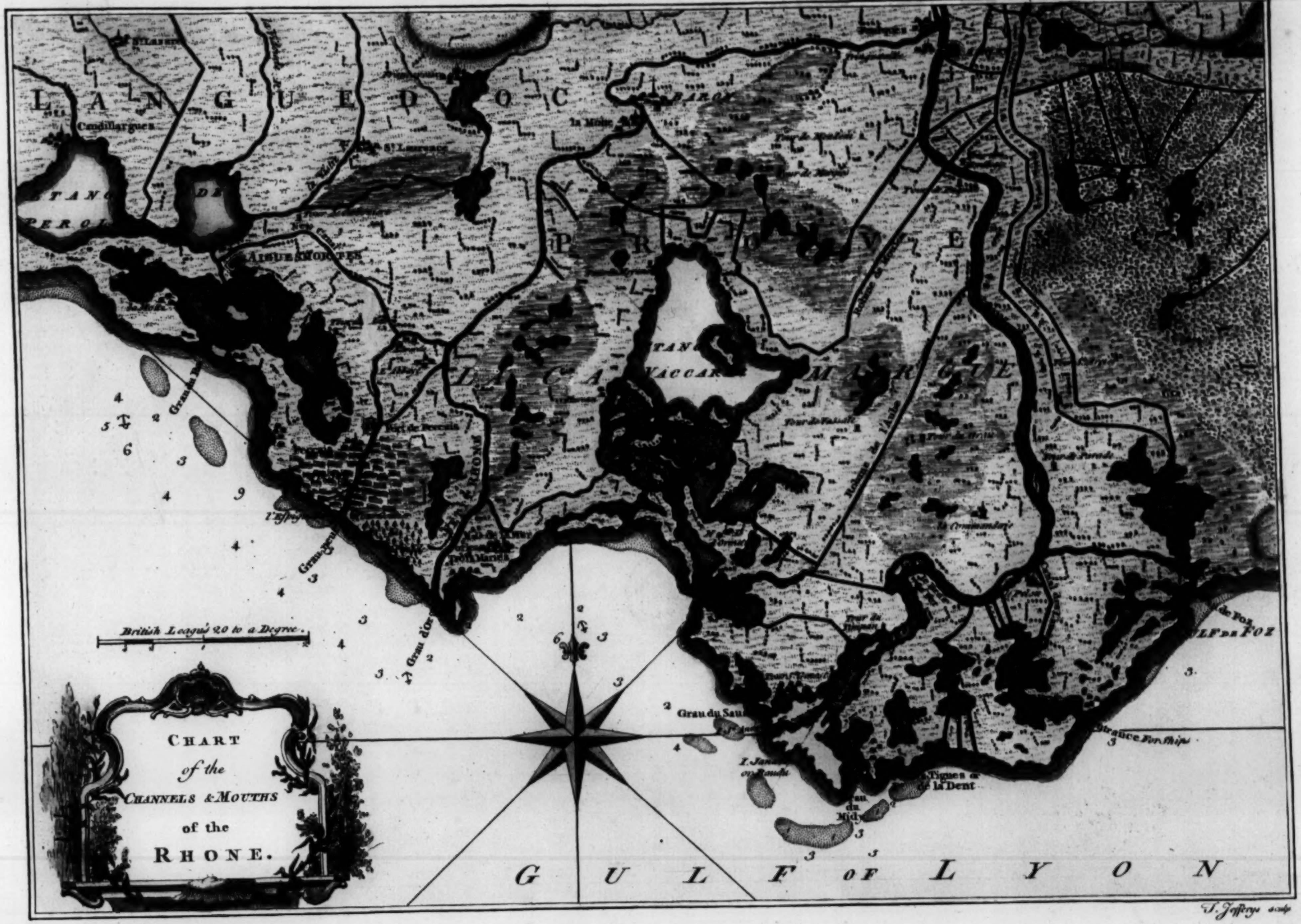

T. Jefferys sculp

CHART of the SEA or MARTIGUES with the HARBOUR & FORT of BOUC.

SEA OF MARTIGUES

OR LAKE OF BERRE

LAKE OF BEAUMONT

GULF OF FOZ

TOWER & FORT OF BOUC

Harbour of

Cape Mireville

Marseille or Marseilles

Martigues

Istres

Corbillon

Caillan

Berre

Marignane

Châteauneuf

St Pierre

Pierrelle

Martigues or Martégues

A British or French League now a Degree

J. Jefferys sculp.



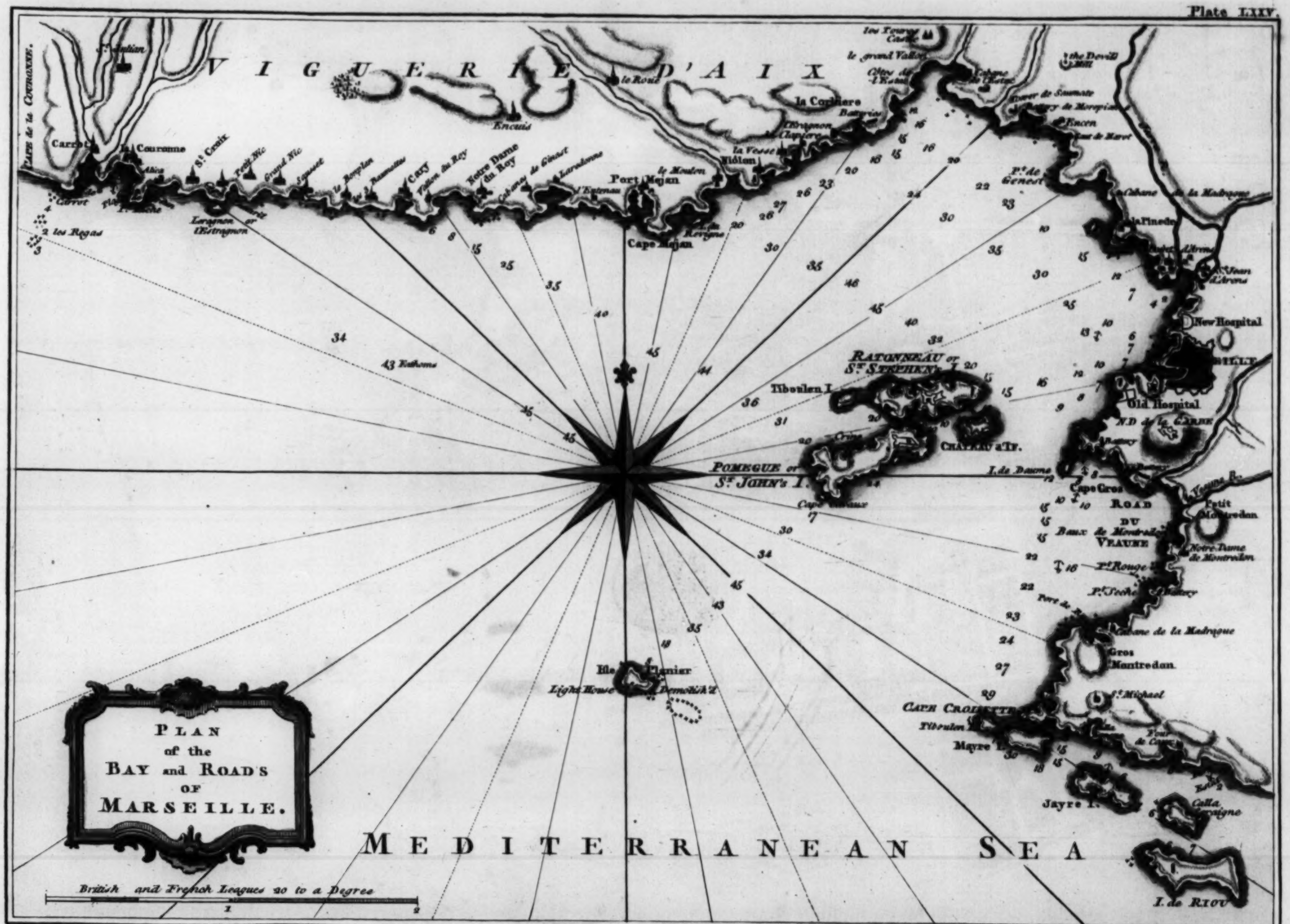

T. Jefferys sculp



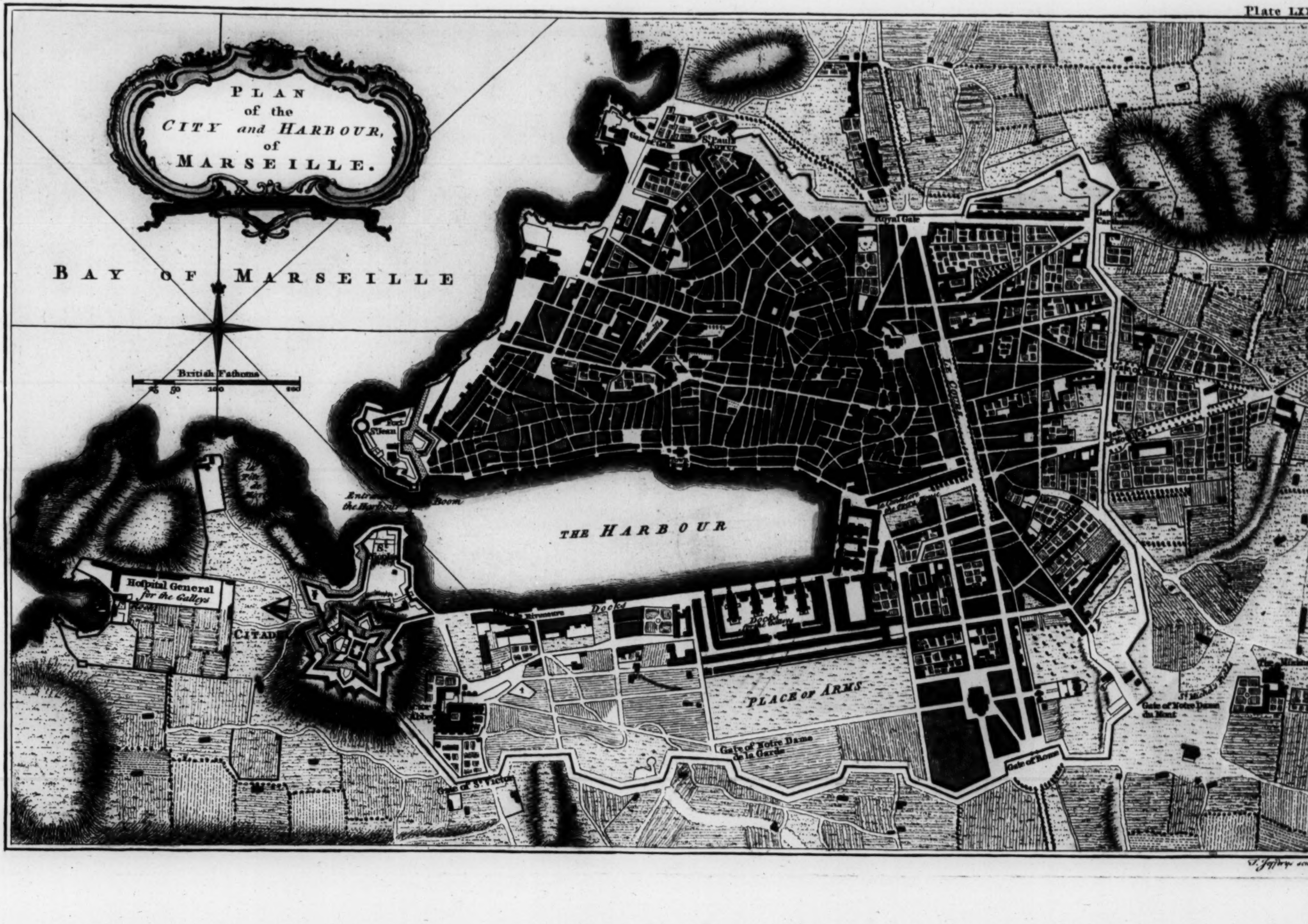

J. Jefferys sculp

PLAN of the TOWN & HARBOUR of LA CIOTAT.

Cape Canaille

Notre Dame de la Garde

CAPE [illegible] L'ANGLE

HARBOUR

Fort St.

THE FORTRE[illegible] and Light House

Fathoms

THE ROAD

ISLE VERTE

Battery

GREEN [illegible]LAND

Battery

Pointe des Moulin[illegible]

GULF OF LA CIOTAT

British Fathoms.

50 100 200 300 400 500

T. Jefferys sculp.

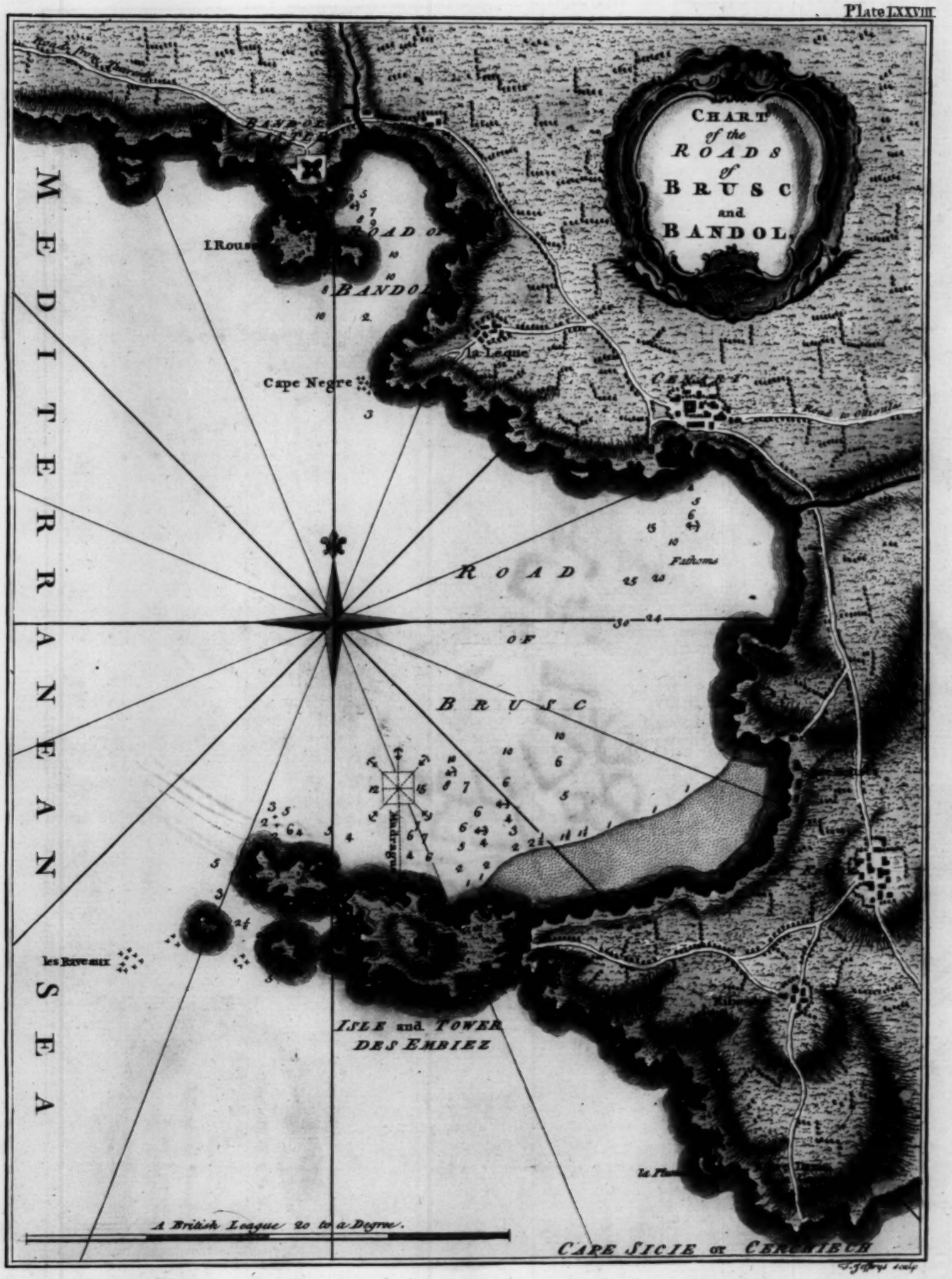
CHART
of the
ROADS
of
BRUSC
and
BANDOL.
MEDITERRANEAN SEA
ROAD OF BRUSC
Cape Negre
la Leque
Fathoms
les Rivaux
ISLE and TOWER
DES EMBIEZ
A British League 20 to a Degree.
CAPE SICIE or CERRUIEUX

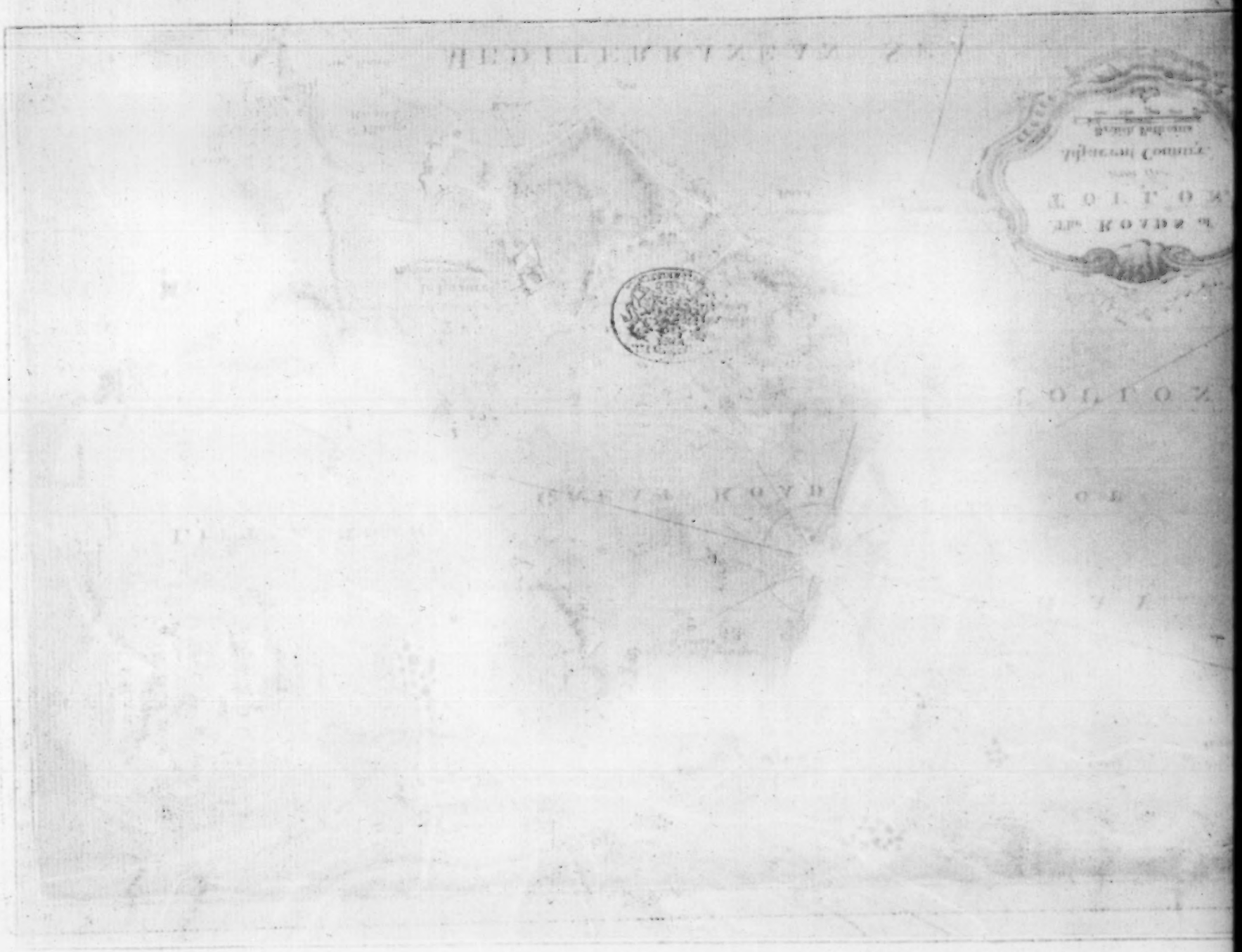

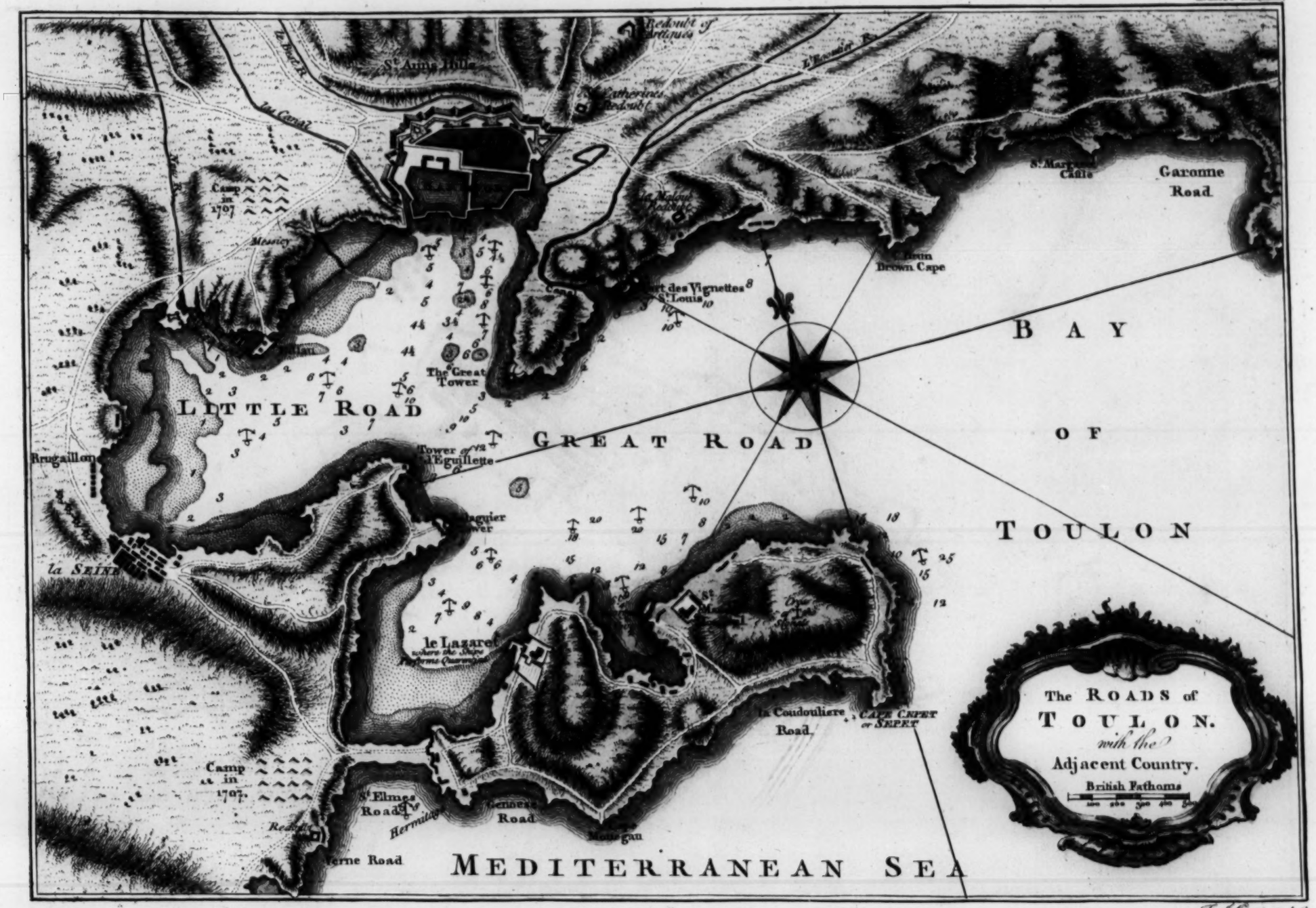

T. Jefferys sculp.

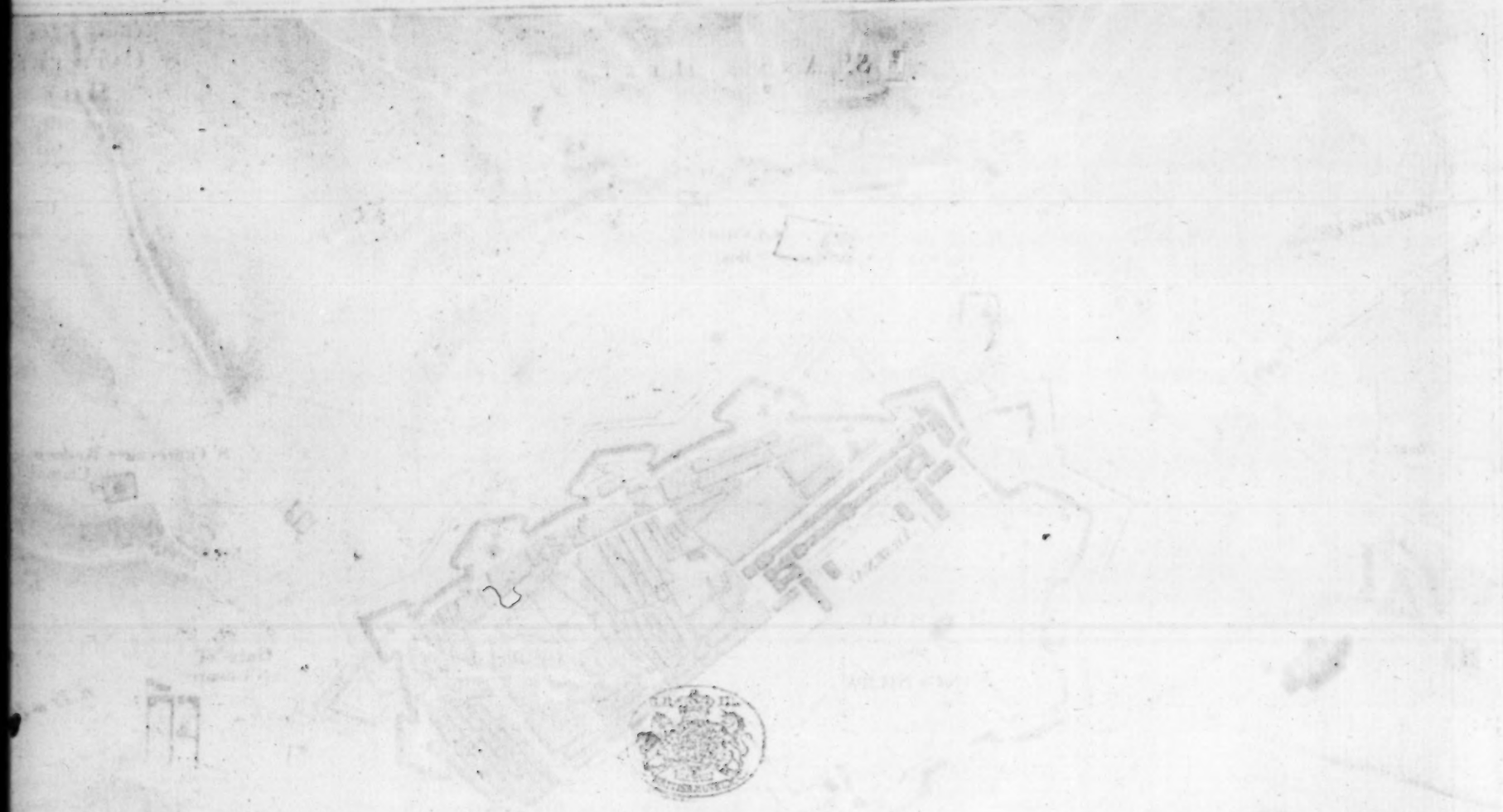

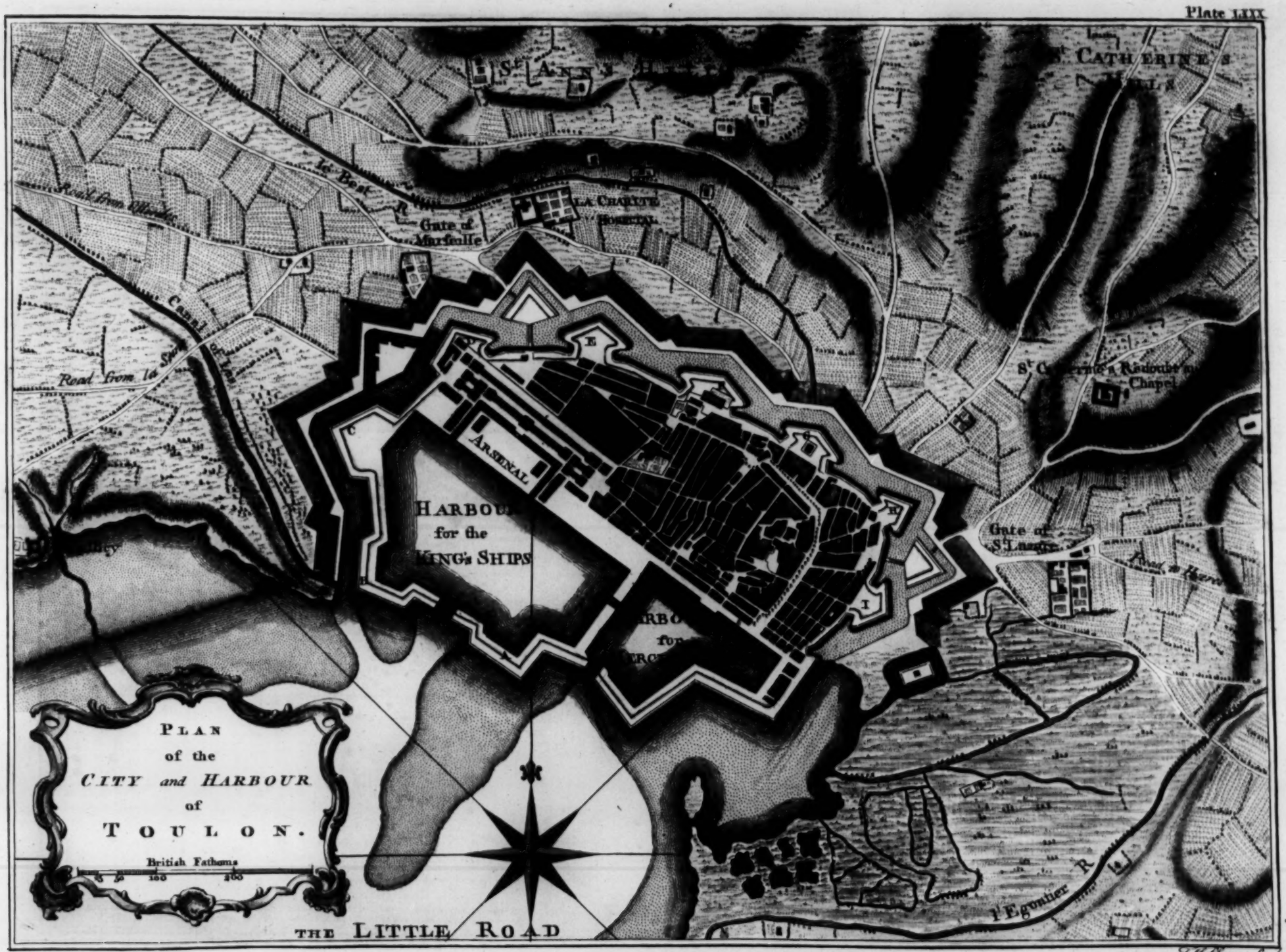

T. Jefferys Sculp.



16th. CHART of the COAST of FRANCE, from the Isles d'Hyeres *to the* River Var.

PROVENCE

VIGUERIE DE DRAGUIGNAN

VIGUERIE D'HYERES

ITALY

GENOA

MEDITERRANEAN SEA

Monaco Principality belonging to the Duke de Valentinois under the protection of France who garrisons the Town.

Gulf of Grimaud

BAY D'HYERES

ISLES D'HYERES or the GOLDEN ISLANDS

Longitude East from London

British and French Leagues Twenty to a Degree.

T. Kitchin sculp.

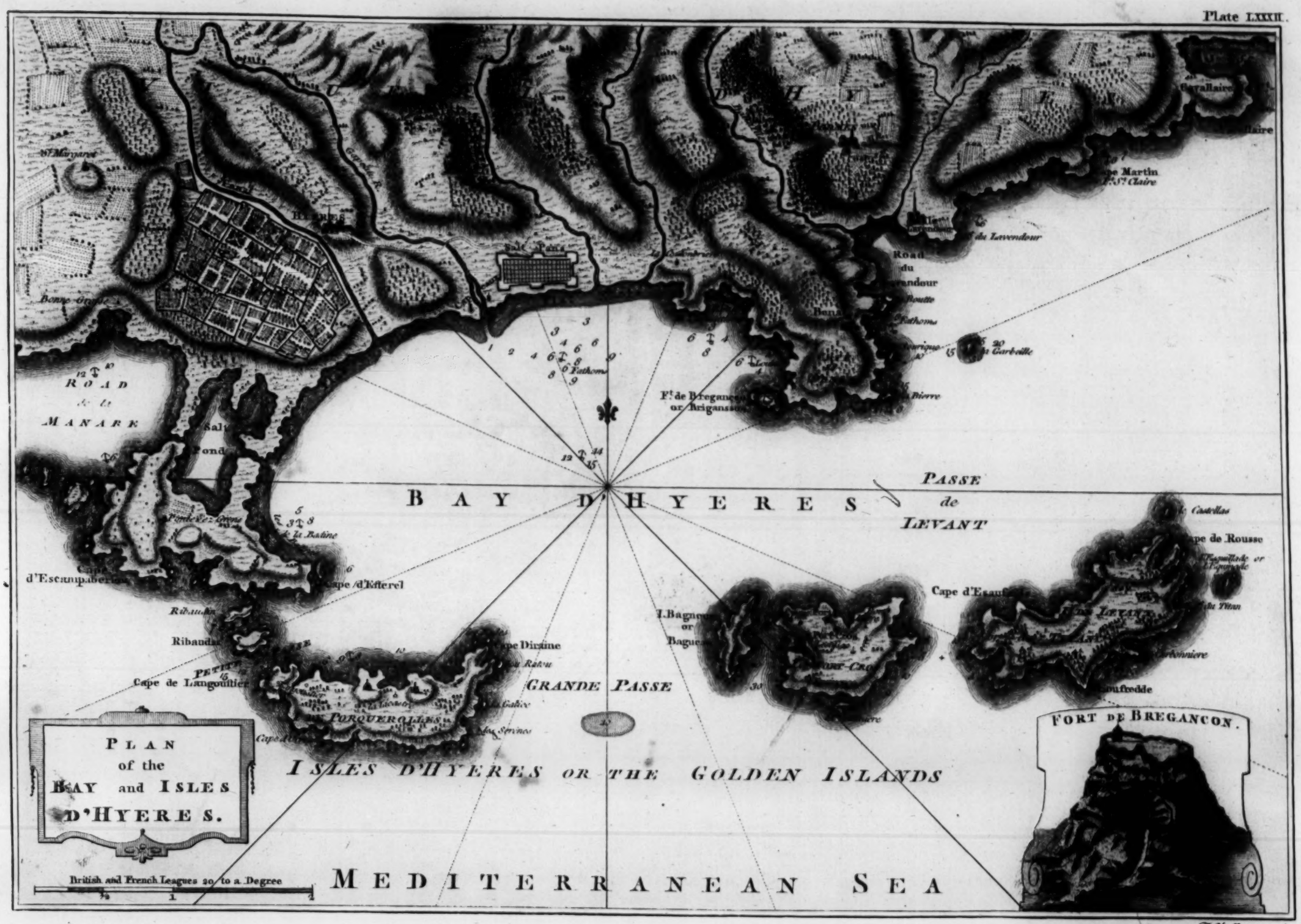

T. Jefferys sculp.



C. Jeffreys sculp

PLAN of the ISLES Ste MARGUERITE, With the ROAD or GOURJAN or GOURGEN.

CANNES

Tour des Gabelles

Plage du Pilon

FORT QUARRE

3 Fathoms

ANTIBES

Vaccon

Cape Gros

CAPE DE LA GAROUPE

Pte de la Foucade

LE GOURGEN

GULF DE LA NAPOULE

les Mattes

Pte de Bataguier

Ruins of Fort d'Aragon

ISLE Ste MARGUERITE

La Route

No Bottom Anchorage

Fathoms 100

ISLE Ste HONORAT

Le Ferreol

les Moines / the Monks

1 League Twenty to a Degree.

MEDITERRANEAN SEA

PLAN of the TOWN and HARBOUR of ANTIBES.

ANTIBES

THE CASTLE

THE OLD TOWN

the Sea Gate

HARBOUR

Fort

British Fathoms.

24 Feet

MEDITERRANEAN SEA